























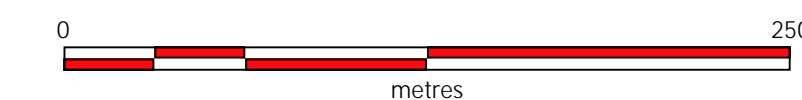


DRAFT CARLOW - GRAIGUECULLEN
 JOINT URBAN
 LOCAL AREA PLAN
 2024 - 2030
 PROPOSED MATERIAL AMENDMENTS



Legend

-  Transport and Utilities
-  Existing / Infill Residential
-  Open Space and Amenity
-  Commercial / Residential
-  New Residential
-  District Centre
-  Enterprise and Employment
-  Strategic Reserve
-  Business and Innovation
-  Neighbourhood Facilities / Centre
-  Community / Education
-  Town Centre
-  Retail Warehousing
-  Agriculture
-  Resort
-  Demesne Landscape
-  Tourism and Leisure
-  Industry
-  Flood Zone A: 1% AEP (or a 1 in 100 chance of occurring in any given year)
-  Flood Zone B: 0.1% AEP (or a 1 in 1000 chance of occurring in any given year)
-  Roads Objectives
-  CSO Settlement Boundary
-  Former Carlow Town Council Boundary
-  Joint Urban Local Area Plan Boundary



**Land Use Zoning Map
 (Map 12.1)**



CARLOW COUNTY COUNCIL
 AND
 LAOIS COUNTY COUNCIL
 FORWARD PLANNING SECTIONS