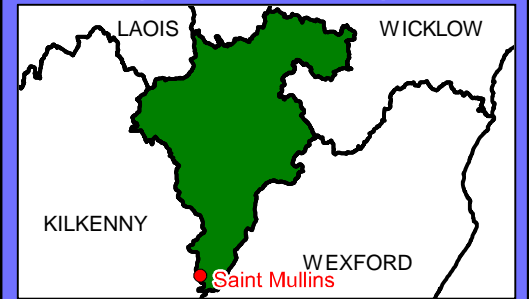





CARLOW COUNTY
DEVELOPMENT PLAN
2022 - 2028

Saint Mullins
Rural Village and Flood Zone Map
(Smaller Serviced)



Legend

-  Settlement Boundary
-  Flood Zone A
-  Flood Zone B

