


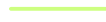












CARLOW COUNTY  
DEVELOPMENT PLAN  
2022 - 2028



Legend

-  National Inventory of Architectural Heritage
-  Record of Protected Structures
-  National Monuments
-  Public Right of Ways
-  Slí Na Sláinte Walking Routes
-  Trails of the Saints
-  Architectural Conservation Areas
-  Infrastructure Assessment Lands
-  Natural Heritage Areas
-  Proposed Natural Heritage Areas
-  Special Areas of Conservation
-  Flood Zone A - Chance of Flooding Once Every 100 years
-  Flood Zone B - Chance of Flooding Once Every 1000 years
-  Leighlinbridge Town Boundary

Leighlinbridge Small Town Plan 2022 - 2028  
Objectives Map



CARLOW COUNTY COUNCIL  
FORWARD PLANNING SECTION

