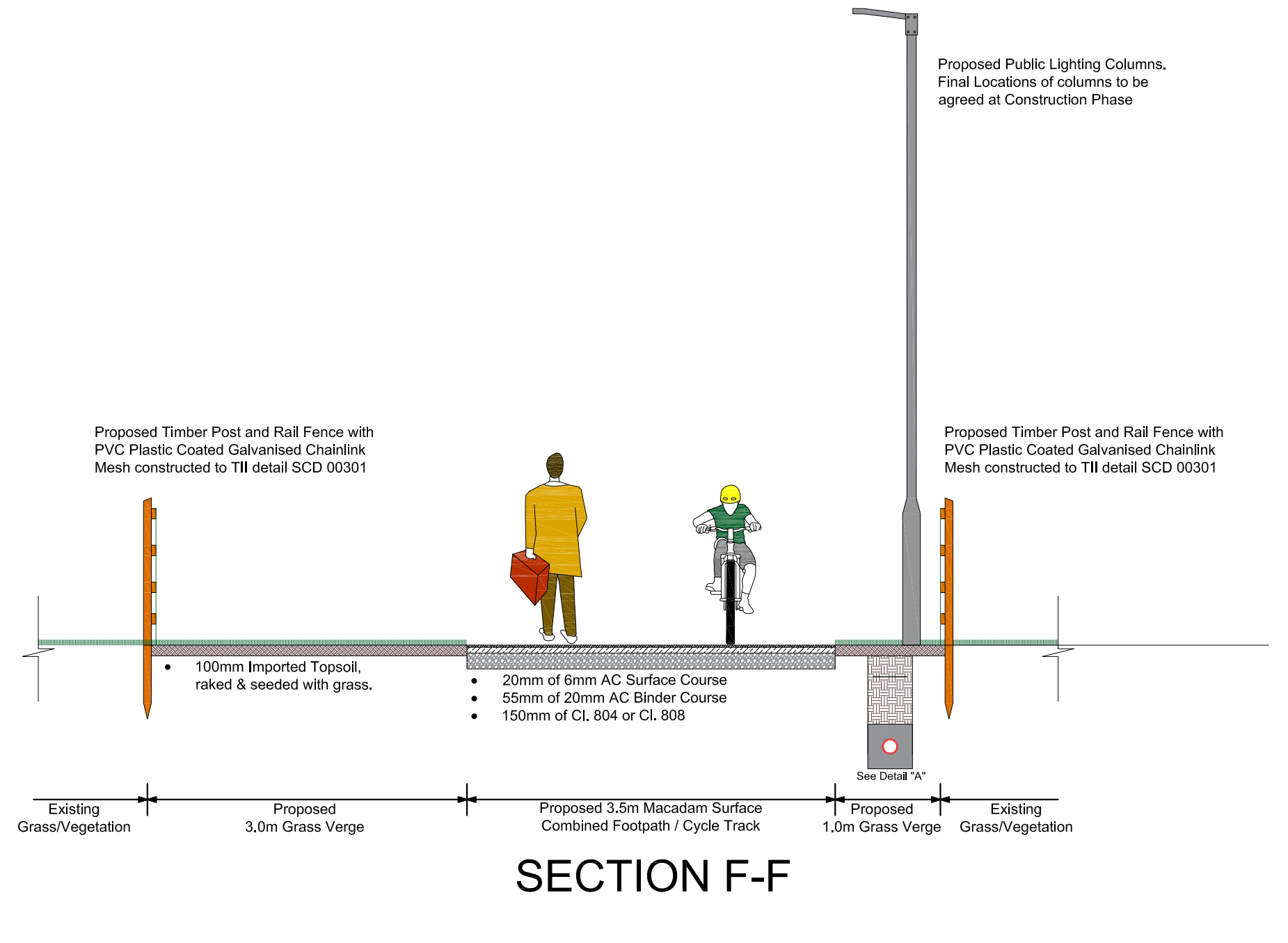
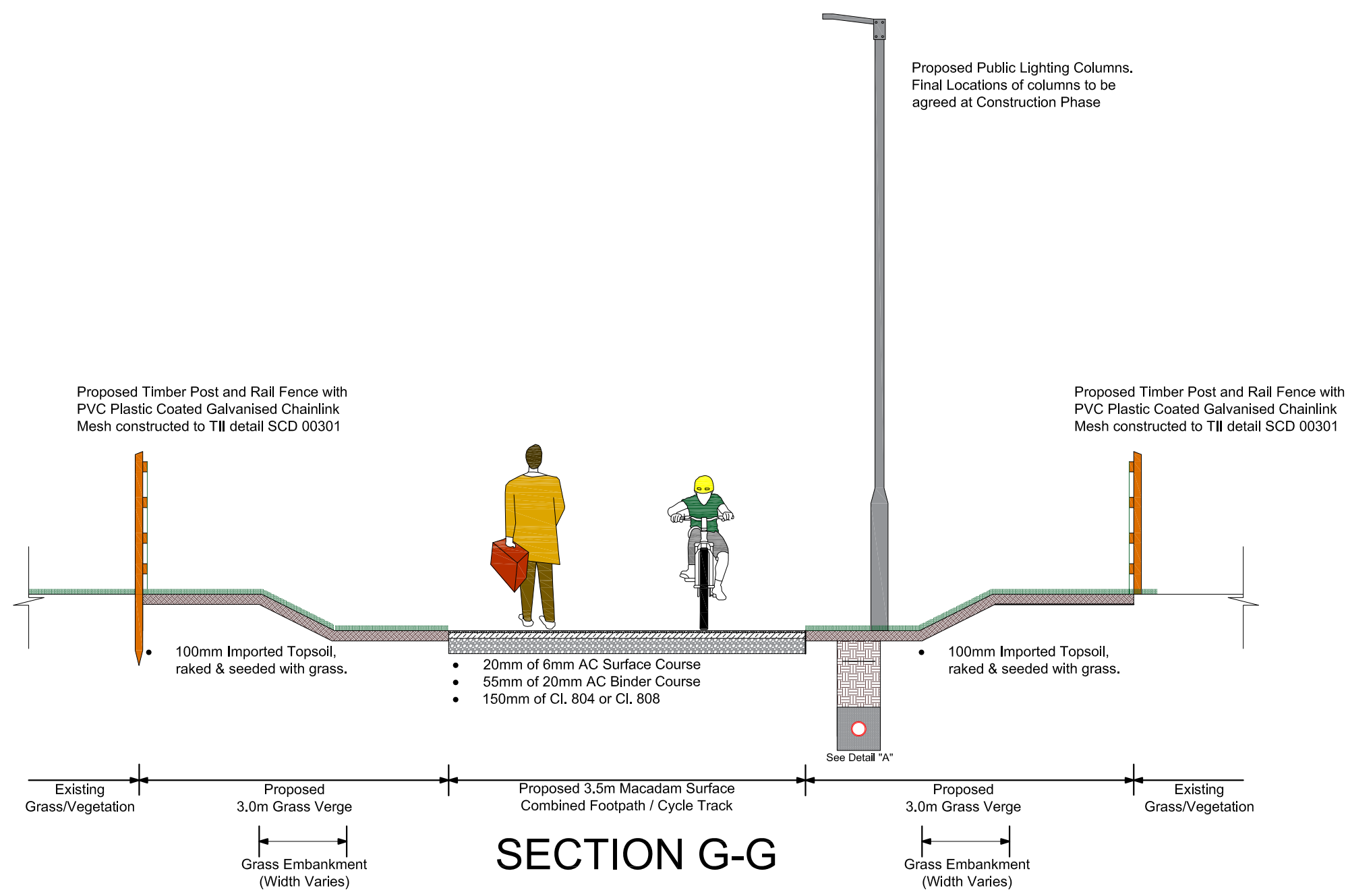


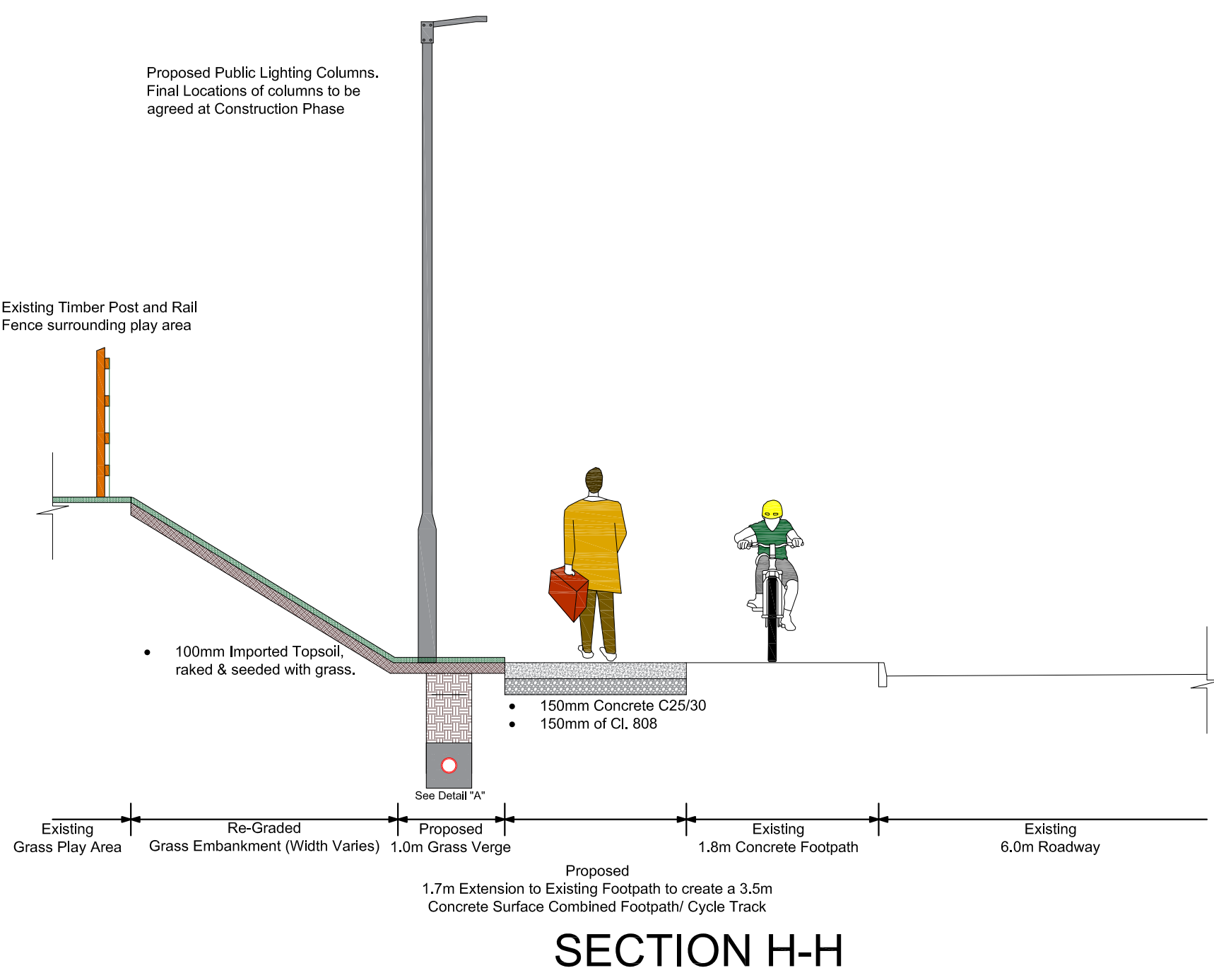
SECTION E-E



SECTION F-F



SECTION G-G



SECTION H-H

NOTES


Includes Ordnance Survey Ireland data reproduced under Osi Licence Number 2021/OSI_NMA_025.
Unauthorised reproduction infringes Ordnance Survey Ireland and Government of Ireland Copyright
© Ordnance Survey Ireland 2022


Údarás Náisiúnta Iompair
National Transport Authority
WORKING IN PARTNERSHIP WITH THE NATIONAL TRANSPORT AUTHORITY

No.	Date	App.	Amendment / Issue	App.
P2	11/04/22	Part 8 Planning		P.O.G.
P1	11/02/22	Part 8 Planning		P.O.G.
D3	10/02/22	NTA Revisions		P.O.G.
D2	03/02/22	Issued to NTA for Approval		P.O.G.
D1	28/01/22	DRAFT PART 8 DRAWING FOR DISCUSSION		P.O.G.


CARLOW COUNTY COUNCIL
ACTIVE TRAVEL DEPARTMENT
Director Of Services: Padraig O'Gorman
County Hall, Athy Road, Carlow
Phone: (059)9170300
Email: activetravel@carlowcoco.ie

 Carlow Local Authorities, A CPD Accredited Company

Project:
CW/21/0008
TULLOW ORBITAL FOOTPATH
PHASE 2

Title:
PART 8 APPLICATION
CROSS SECTIONS
DRAWING 2 OF 2

Drawn by:	B.G.	Job No:	XXXXXXXXXXXXXX
Checked by:	S.L.	Drw Loc:	XXXXXXXXXXXXXX
Approved by:	P.O.G.	Drw. No:	CW210008/part8/04
Scale:	1/50	Rev:	P2
Date:	28/01/2022		