















DRAFT CARLOW COUNTY DEVELOPMENT PLAN 2022 - 2028



Legend

-  National Inventory of Architectural Heritage
-  Record of Protected Structures
-  National Monuments
-  Public Right of Ways
-  Slí Na Sláinte Walking Routes
-  Trails of the Saints
-  Architectural Conservation Areas
-  Infrastructure Assessment Lands
-  Natural Heritage Areas
-  Proposed Natural Heritage Areas
-  Special Areas of Conservation
-  Flood Zone A - Chance of Flooding Once Every 100 years
-  Flood Zone B - Chance of Flooding Once Every 1000 years
-  Draft Rathtoe Village Boundary

Draft Rathtoe Village (Larger Served) 2022 - 2028 Objectives Map



CARLOW COUNTY COUNCIL
FORWARD PLANNING SECTION

Drawn: William Barry

Checked: Anita Sweeney

Approved:

PRODUCED BY CARLOW COUNCIL'S FORWARD PLANNING SECTION
UNDER COPYRIGHT AGREEMENT FROM ORDNANCE SURVEY OF IRELAND
ALL RIGHTS RESERVED, LICENCE NUMBER 2021/OSI_NMA_025

