














DRAFT CARLOW COUNTY  
DEVELOPMENT PLAN  
2022 - 2028



Legend

-  National Inventory of Architectural Heritage
-  Record of Protected Structures
-  National Mounments
-  Public Right of Ways
-  Slí Na Sláinte Walking Routes
-  Trails of the Saints
-  Architectural Conservation Areas
-  Infrastructure Assessment Lands
-  Natural Heritage Areas
-  Proposed Natural Heritage Areas
-  Special Areas of Conservation
-  Flood Zone A - Chance of Flooding Once Every 100 years
-  Flood Zone B - Chance of Flooding Once Every 1000 years
-  Draft Ballinabranagh / Raheendoran Village Boundary

Draft Ballinabranagh / Raheendoran Village (Larger Served)  
2022 - 2028  
Objectives Map



**CARLOW COUNTY COUNCIL**  
**FORWARD PLANNING SECTION**

Drawn: William Barry

Checked: Anita Sweeney

Approved:

PRODUCED BY CARLOW COUNCIL'S FORWARD PLANNING SECTION  
UNDER COPYRIGHT AGREEMENT FROM ORDNANCE SURVEY OF IRELAND  
ALL RIGHTS RESERVED, LICENCE NNUMBER 2021/OSI\_NMA\_025

