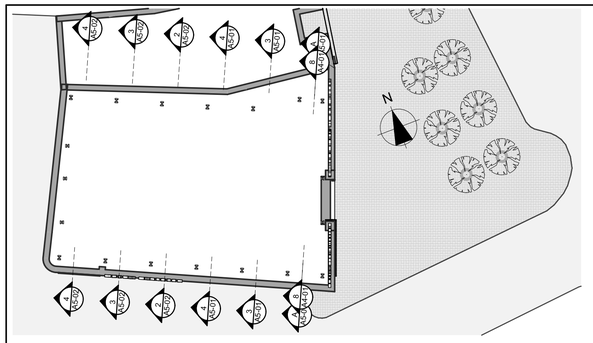

9 SECTION KEY PLAN - GROUND FLOOR
1:250

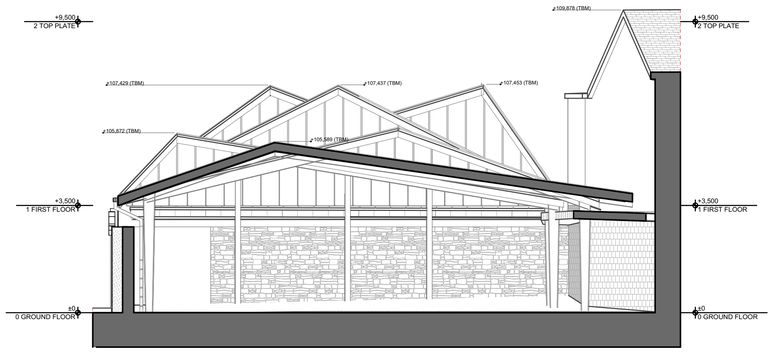

8 SECTION G
1:100

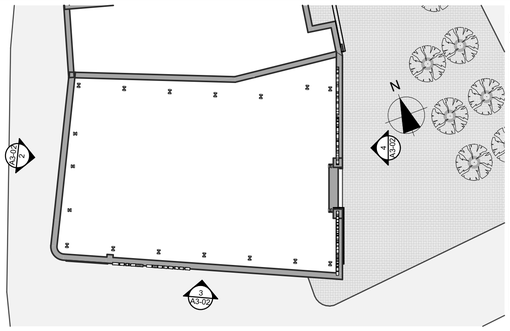

1 ELEV. KEY PLAN - GROUND FLOOR
1:250

ELEVATION KEYNOTES:

Proposed new works highlighted in red

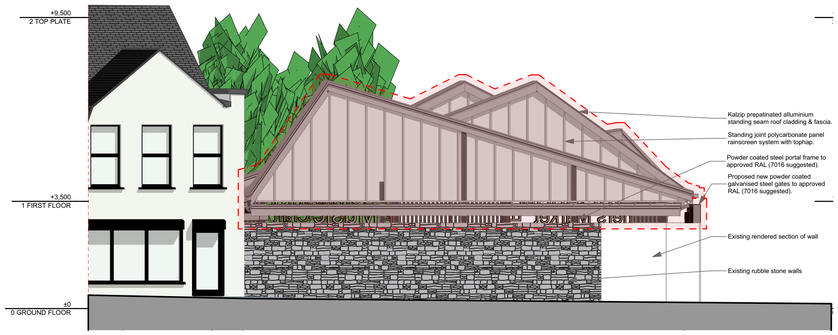

6 North West facing Elevation (Proposed Works In Red)
1:100

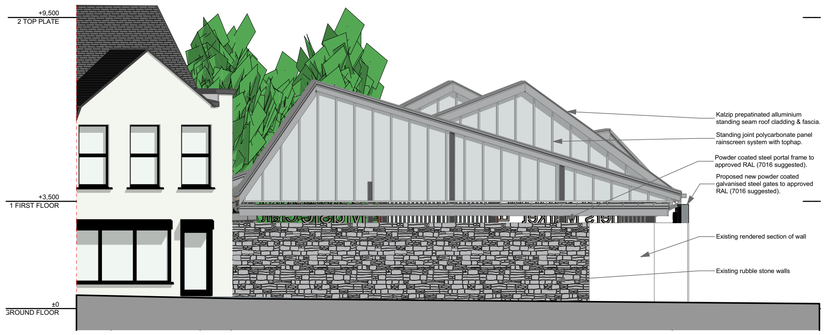

3 North West Facing Elevation
1:100



7 South East Facing Elevation (Proposed Works In Red)
1:100



4 South East Facing Elevation
1:100

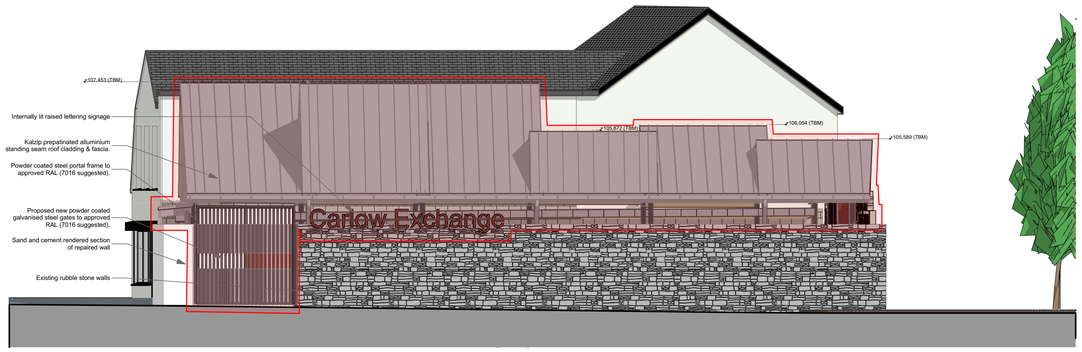

5 South West Facing Elevation (Proposed Works In Red)
1:100

2 South West Facing Elevation
1:100

These drawings and the work, information and design contained therein are copyrighted exclusively by Carlow County Council. They cannot be used for purposes other than those for which they are supplied without the permission of Carlow County Council. Any licence to use these drawings and the design they contain are only granted within the full term and conditions of the appropriate contract of engagement or other agreement between Carlow County Council and the "assigned representative" thereto.
Do not take scaled dimensions from these drawings. Figured dimensions only to be used. These drawings are to be used for the sole purpose of the project detailed in the title block.
If for Planning purposes then they cannot be used for tendering, construction or certification purposes.
© Copyright, all rights reserved by Carlow County Council

Rálaí na Tionscadal Eireann Project Ireland 2040

Rialtas na hÉireann Government of Ireland

Oifig Fiontair Áitiúil Local Enterprise Office

Town and Village Renewal Scheme

CARLOW COUNTY COUNCIL
COMHAIRLE CHONTAE CHEATHARLOCHA
Carlow County Council
a. County Buildings, Athy Road, Carlow. R93 E7R7
t. +353 59 917 0300

Rev/D	Ch'D	Change Notes	Date

Carlow Exchange

at Potato Market
- Carlow,
-

3 cm ACTUAL

IF THE ABOVE DIMENSION DOES NOT MEASURE THREE CENTIMETERS (3 cm) EXACTLY, THIS DRAWING WILL HAVE BEEN ENLARGED OR REDUCED, AFFECTING ALL LABELED SCALES.

BY	REVISIONS	DATE

Date:	04/03/2021
Scale:	AS NOTED
Drawn:	
Job:	
Sheet	

A4-01

Plotted On: 04/03/2021

Proposed Building Elevations & Section