














Map 1: Land Use Zoning
Objectives Map

-  Draft Joint LAP Boundary
-  Agriculture
-  Community/Education
-  Enterprise & Employment
-  Existing Residential
-  Mixed Use Zoning
-  New Residential
-  New Residential - Low Density
-  Open Space/Biodiversity Conservation
-  Open Space/Recreation
-  Masterplan Sites
-  Pedestrian/Cycle Improvements
-  Watercourses

