

# Land Registry Compliant Map

**CENTRE COORDINATES:**  
ITM 671843,675265

**PUBLISHED:** 21/09/2018  
**ORDER NO.:** 50026032\_1  
**MAP SERIES:** 1:1,000  
**MAP SHEETS:** 4356-25, 4357-21

**COMPILED AND PUBLISHED BY:**  
Ordnance Survey Ireland,  
Phoenix Park,  
Dublin 8,  
Ireland.

Unauthorised reproduction infringes Ordnance Survey Ireland and Government of Ireland copyright.

All rights reserved. No part of this publication may be copied, reproduced or transmitted in any form or by any means without the prior written permission of the copyright owners.

The representation on this map of a road, track or footpath is not evidence of the existence of a right of way.

Ordnance Survey maps never show legal property boundaries, nor do they show ownership of physical features.

© Suirbhéireacht Ordanáis Éireann, 2018  
© Ordnance Survey Ireland, 2018  
[www.osi.ie/copyright](http://www.osi.ie/copyright)

**LEGEND:**  
<http://www.osi.ie/copyright>


**I. Certify as follows:**

Land marked at: 'A'

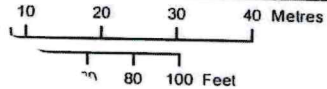
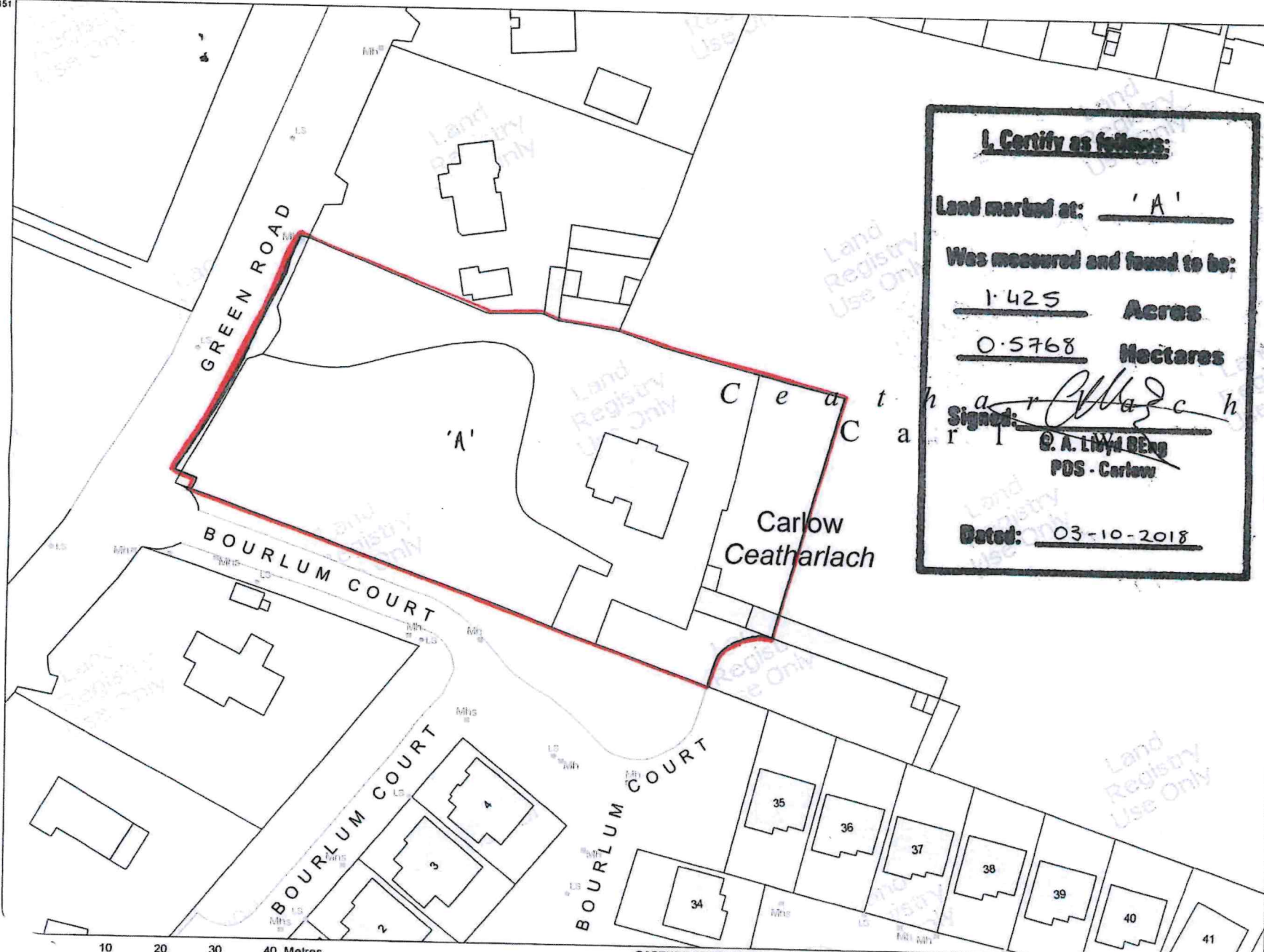
Was measured and found to be:

1.425 **Acres**

0.5768 **Hectares**

Signed:   
**C. A. LYNCH**  
**PDS - Carlow**

Dated: 03-10-2018



**OUTPUT SCALE: 1:1,000**

**CAPTURE RESOLUTION:**  
The map objects are only accurate to the resolution at which they were captured. Output scale is not indicative of data capture scale. Further information is available at:



671726  
675351  
671859  
675178