






**NOTES**

1. This drawing is the property of Carlow County Council, it is a confidential document and must not be copied, used, or its content divulged without prior written consent.
2. DO NOT SCALE, use figured dimensions only, if in doubt ask.

-  Existing Footpath
-  Proposed Footpath
-  Proposed Rubbing Strip
-  Proposed Traffic Signals



Includes mapping data reproduced under Licence Number CYAL50326305. Unauthorised reproduction infringes Copyright © National Mapping Division, Taitte Éireann 2023



WORKING IN PARTNERSHIP WITH KILKENNY COUNTY COUNCIL



No.	Date	Amendment / Issue	App.
D4	17/01/24	Double Yellows Added	P.O.G
D3	18/09/23	Ducting Altered to other side of road	P.O.G
D2	18/09/23	Uncontrolled Pedestrian Crossing added KK side	P.O.G

**CARLOW COUNTY COUNCIL**  
 COMHAIIRLE CHONTAE CHILL CHAINNIGH

**CARLOW COUNTY COUNCIL**  
 ACTIVE TRAVEL DEPARTMENT  
 Director Of Services: Padraig O'Gorman  
 County Hall, Athy Road, Carlow  
 Phone: (059)9170300  
 Email: activetravel@carlowcoco.ie

Project: **GORESBRIDGE PEDESTRIAN FOOTPATH IMPROVEMNET WORKS**

Title: **PRELIMINARY DESIGN**

Drawn by:	B.G.	Job No:	CW/23/0007
Checked by:	S.L.	Draw Loc:	XXXXXXXXXXXXXX
Approved by:	P.O'G.	Drq. No:	
Scale:	NTS		
Date:	07/09/2023		

