



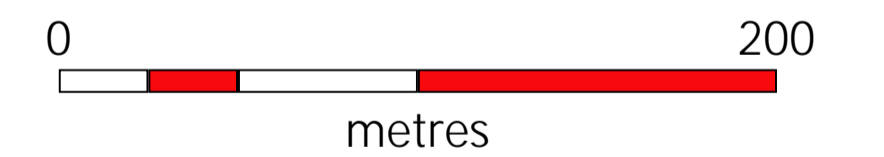
CARLOW COUNTY COUNCIL
RESIDENTIAL ZONED LAND TAX
LAND IN SCOPE
FINAL MAP
1ST DECEMBER 2023



Date of Zoning: 04/07/2022
(Palatine Village (Larger Serviced) Contained in Carlow County
Development Plan 2022 - 2028)

Legend

-  Land Zoned Residential
Total Area: 7.49 ha
-  Land Zoned Mixed Use
(including residential)
Total Area: 0.28 ha



Palatine

