



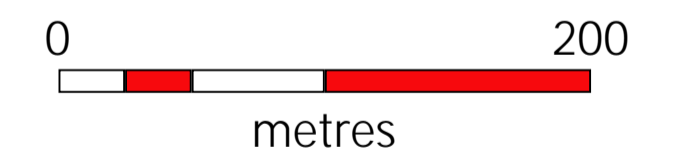
CARLOW COUNTY COUNCIL  
RESIDENTIAL ZONED LAND TAX  
LAND IN SCOPE  
FINAL MAP  
1ST DECEMBER 2023



**Date of Zoning: 04/07/2022**  
(Borris Small Town Plan Contained in Carlow County  
Development Plan 2022 - 2028)

**Legend**

-  Land Zoned Residential  
Total Area: 15.61 ha
-  Land Zoned Mixed Use  
(including residential)  
Total Area: 1.31 ha



# Borris

