




NOTES

1. This drawing is the property of Carlow County Council and must not be used, or its content divulged without prior written consent.
2. DO NOT SCALE, use figured dimensions if in doubt ask.
3. Key to Works

	Existing Footpath
	Proposed Buildout

	St. Brigid's National School
---	------------------------------

4. This Drawing is indicative of the works required.

Includes Ordnance Survey Ireland Licence Number 2023/05
 Unauthorised reproduction infringes the Copyright of the Ordnance Survey Ireland and Government of Ireland.



NTA
 Údarás Náisiúnta
 National Transport Authority
 WORKING IN PARTNERSHIP WITH
 NATIONAL TRANSPORT INFRASTRUCTURE AUTHORITY

No.	Date	Amendment / Issue
D1	04/09/23	Draft for Tender
S		Sketch
D		Draft Design
P		Final Design

CARLOW COUNTY COUNCIL
 ACTIVE TRAVEL DEVELOPMENT
 Director Of Services: Padraig O'Connell
 County Hall, Athy Road
 Phone: (059)91700
 Email: activetravel@carlowcc.ie

Project:
**Carlow Active Transport
 Safe Route to School
 Road, Bageninna**

Title:
**SRTS St Brigid's National School
 Public Consultation**

Drawn by:	N.J.C.	Job No:	C
Checked by:	S.L.	Drw Loc:	X
Approved by:	P.O'G.	Drw No:	
Scale:	NTS	Drw No:	A3
Date:	05/10/23		

