








Copyright. All Rights Reserved.
 This work is copyright and cannot be produced or copied in any form or by any means (graphic, electronic or mechanical including photocopying) without the written permission of the originator. Any license, express or implied, to use this document for any purpose whatsoever is restricted to the terms of the agreement or implied agreement between the originator and the instructing party.

Levels and contours are relative to an Ordnance Survey Datum
 Figured dimensions in millimetres.
 All drawings are to be read in conjunction with Architectural Specification.

NOTES:

LEGEND:

-  SITE TO WHICH THIS APPLICATION RELATES TO.
-  EXISTING COMBINED 225MM CONCRETE PIPE - COMBINED SEWER
-  NEW FOUL DRAINAGE LINE
-  NEW SURFACE WATER LINE
-  EXISTING WATERMAIN
-  STORM OVERFLOW PIPE
-  NEW SOAKAWAY



NOTE 1: STORM DRAINAGE DESIGN
 PLEASE NOTE THAT THE STORM OVERFLOW PIPE FALLING UNDER GRAVITY FROM THE REAR GARDEN SOAKAWAY IS ONLY PROVIDED IN THE EVENT THAT A POOR SOIL INFILTRATION RATE IS RECORDED FROM ON-SITE SOIL INFILTRATION TESTS THAT ARE PROPOSED TO BE UNDERTAKEN DURING THE CONSTRUCTION STAGE OF SITE DEVELOPMENT WORKS. THE DRAINAGE DESIGN IS SUBJECT TO THE APPROVAL OF IRISH WATER AND CARLOW COUNTY COUNCIL.

NOTE 2: PROPOSED SITE SERVICES NETWORK
 PLEASE NOTE ALL EXISTING BURIED SERVICES ARE TO BE REMOVED AND REPLACED WITH NEW SERVICES AS SHOWN, SUBJECT TO AGREEMENT WITH IRISH WATER AND CARLOW COUNTY COUNCIL.



DRAFT



Proposed Social Housing Project Barrack St, Carlow.

Part 8 Drawing, Dec 2022 Scale: 1:200 @ A1

13 Proposed Site Services: Foul and Surface Water Disposal, Water Mains.

BLUETT & O'DONOGHUE
 www.boda.ie

Proposed Site Services Plan
 Scale: 1:200