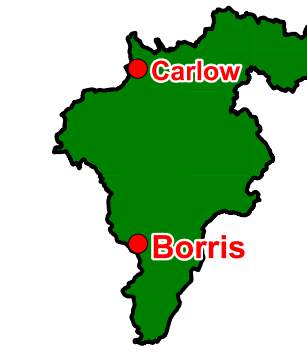




CARLOW COUNTY COUNCIL
RESIDENTIAL ZONED LAND
TAX

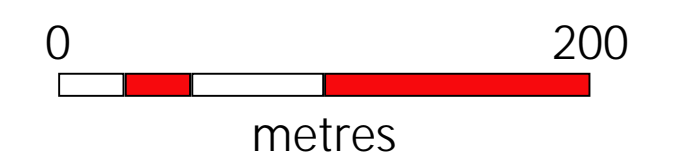
LAND IN SCOPE



Date of Zoning: 04/07/2022
(Borris Small Town Plan Contained in Carlow County
Development Plan 2022 - 2028)

Legend

-  Land Zoned Residential
Total Area: 16.70 ha
-  Land Zoned Mixed Use
(including residential)
Total Area: 1.31 ha



Borris

