

Legend:

- [Red Square] = Town Centre
- [Yellow Square] = Residential 1 - Existing Residential
- [Yellow Hatched Square] = Residential 2 - New Proposed Residential
- [Orange Square] = Strategic Reserve 2027-2031
- [Green Square] = Amenity & Open Space
- [Light Blue Square] = Community-Educational-Institutional
- [Grey Square] = Industrial
- [Pink Square] = Enterprise and Employment
- [Purple Square] = Retail Warehousing
- [Light Green Square] = Business & Innovation
- [Dark Blue Square] = Tourism and Leisure
- [Teal Square] = District Centre
- [Light Yellow Square] = Demesne Landscape
- [Orange Square] = Neighbourhood Centre
- [Square with X] = Special Area of Conservation
- [Dashed Blue Line] = Roads Objectives Buffer Zone
- [Solid Blue Line] = Roads Objectives
- [Thick Blue Line] = Roads Under Construction
- [Dotted Line] = Carlow Town Development Boundary
- [Dashed Blue Line] = Graiguecullen Development Boundary
- [Dashed Red Line] = Carlow Environs Development Boundary
- [Circle with Dotted Line] = 500m/1km Radius

Tom Dormer Submission  
LS-C79-2

Brennan Family Submission  
LS-C79-5

Millar Developments Submission  
LS-C79-3

MAP \*\* -  
GRAIGUECULLEN




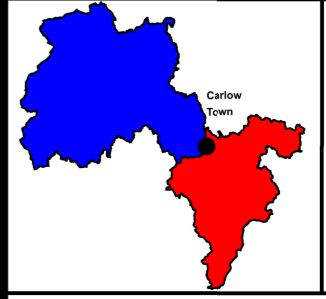
LAOIS COUNTY COUNCIL FORWARD PLANNING SECTION



Drawn: Brian Seale

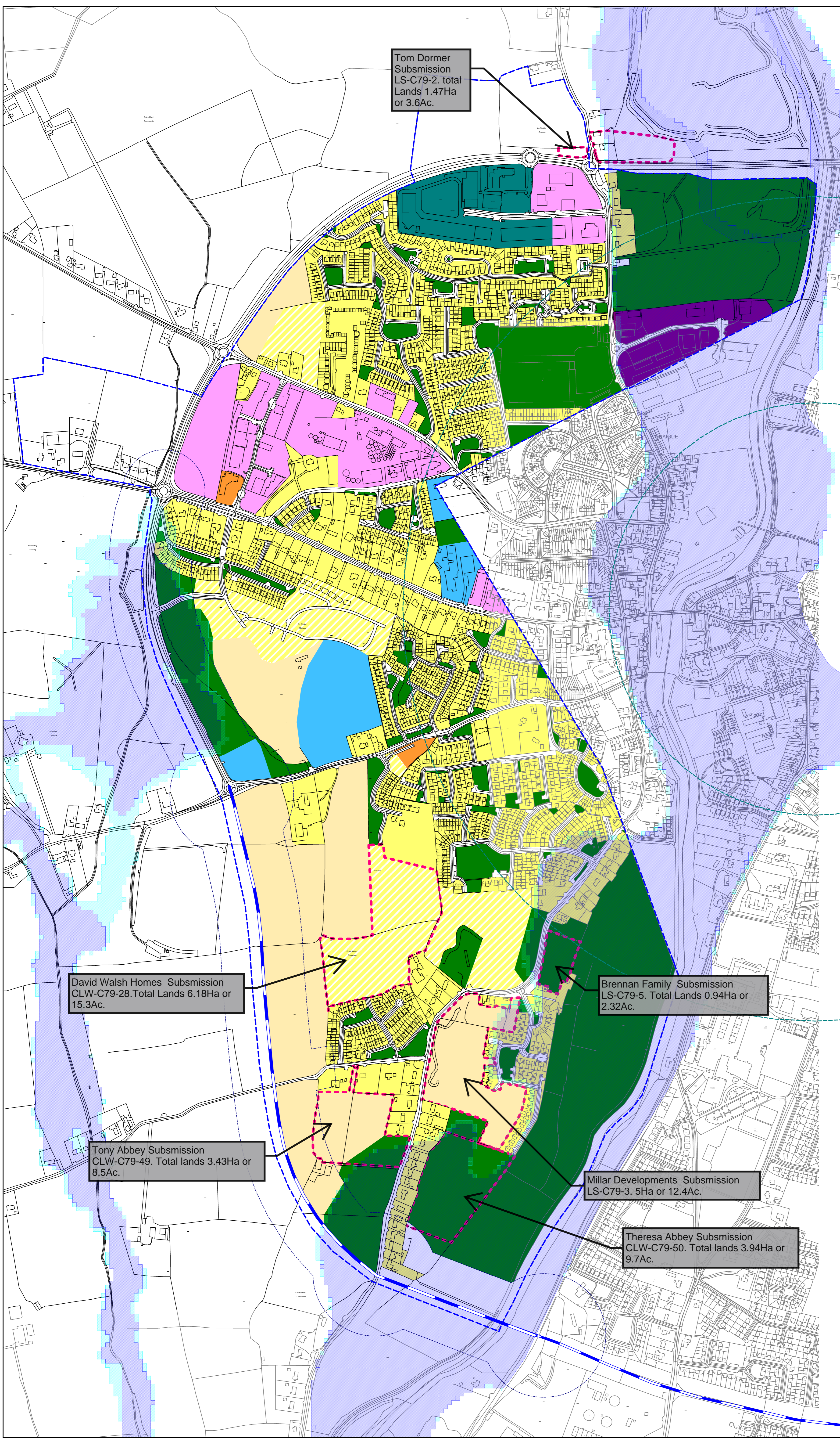
Checked: Donal Kiely & Olive O'Donnell

Approved: David O'Hara



Legend:

- = Town Centre
- = Residential 1 - Existing Residential
- = Residential 2 - New Proposed Residential
- = Strategic Reserve 2027-2031
- = Amenity & Open Space
- = Community-Educational-Institutional
- = Industrial
- = Enterprise and Employment
- = Retail Warehousing
- = Business & Innovation
- = Tourism and Leisure
- = District Centre
- = Demesne Landscape
- = Neighbourhood Centre
- = Special Area of Conservation
- = Roads Objectives Buffer Zone
- = Roads Objectives
- = Roads Under Construction
- = Carlow Town Development Boundary
- = Graiguecullen Development Boundary
- = Carlow Environs Development Boundary
- = 500m/1km Radius



Tom Dormer  
Submission  
LS-C79-2. total  
Lands 1.47Ha  
or 3.6Ac.

David Walsh Homes Submission  
CLW-C79-28. Total Lands 6.18Ha or  
15.3Ac.

Brennan Family Submission  
LS-C79-5. Total Lands 0.94Ha or  
2.32Ac.

Tony Abbey Submission  
CLW-C79-49. Total lands 3.43Ha or  
8.5Ac.

Millar Developments Submission  
LS-C79-3. 5Ha or 12.4Ac.

Theresa Abbey Submission  
CLW-C79-50. Total lands 3.94Ha or  
9.7Ac.

MAP \*\* -  
GRAIGUECULLEN



Drawn: Brian Seale  
Checked: Donal Kiely & Olive O'Donnell  
Approved: David O'Hara

PRODUCED BY LAOIS COUNTY COUNCIL'S FORWARD PLANNING SECTION  
UNDER COPYRIGHT AGREEMENT FROM ORDNANCE SURVEY OF IRELAND  
ALL RIGHTS RESERVED. LICENCE NO. 201/08/02/M/AD/SC/CO/01/0001