

Uimhir Thagarta Uathúil: CLW-C10-74
Stádas: Submitted
Submission: Blackstairs and Mount Leinster Uplands

Údar:
National Scientific Committee for Cultural Landscape -ICOMOS

Comhairliúchán:
Draft Carlow County Development Plan 2022-2028

Litir Chumhdaigh

The National Scientific Committee on Cultural Landscapes ICOMOS is pleased to make an observation on the Draft Development Plan 2022 - 2028

Observations:



VI. Renewable Energy Strategy

Caibidil: Volume 2 - Appendices» VI. Renewable Energy Strategy

The heritage of Ireland both cultural and natural is the story of the land and its people. To protect the integrity of the landscape is, to take care of our own well-being in the present, to value our past, and to prepare for the well-being and prosperity of future generations.

Our comments on the plan are in the attached letter.

Attachments:

-  CLW-C10-74-1464 - NSCCL_ICOMOS Submission .pdf
 -  CLW-C10-74-1465 - Granite Drystone Walls and Ditches of South Carlow.pdf
-

Chapter 7: Climate Action and Energy

Caibidil: Volume 1: Written Statement» Chapter 7: Climate Action and Energy

The observation makes reference to Wind Energy Policy, WE. P4 and WE. P2

Attachments:

-  CLW-C10-74-1466 - NSCCL_ICOMOS Submission .pdf
-

Chapter 9: Landscape and Green Infrastructure

Caibidil: Volume 1: Written Statement» Chapter 9: Landscape and Green Infrastructure

The observation makes reference to the Landscape Character Assessment

Attachments:

 CLW-C10-74-1467 - NSCCL_ICOMOS Submission .pdf


VII. Landscape Character Assessment

Caibidil: Volume 2 - Appendices» VII. Landscape Character Assessment

The observation makes reference to the Landscape Character Assessment

Attachments:

 CLW-C10-74-1468 - NSCCL_ICOMOS Submission .pdf

 CLW-C10-74-1469 - Granite Drystone Walls and Ditches of South Carlow.pdf

Teorainneacha Gafa ar an léarscáil: Níl