




2021/OSi NMA 025

CARLOW COUNTY
DEVELOPMENT PLAN
2022 - 2028

Old Leighlin
Rural Village and Flood Zone Map
(Smaller Serviced)



Legend

-  Settlement Boundary
-  Flood Zone A
-  Flood Zone B

