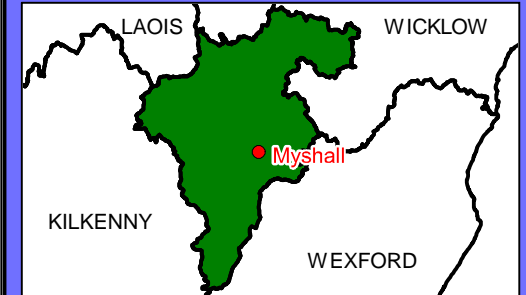





2021/OSi NMA 025

**CARLOW COUNTY  
DEVELOPMENT PLAN  
2022 - 2028**

**Myshall  
Rural Village and Flood Zone Map  
(Larger Served)**



**Legend**

-  Settlement Boundary
-  Flood Zone A
-  Flood Zone B

