








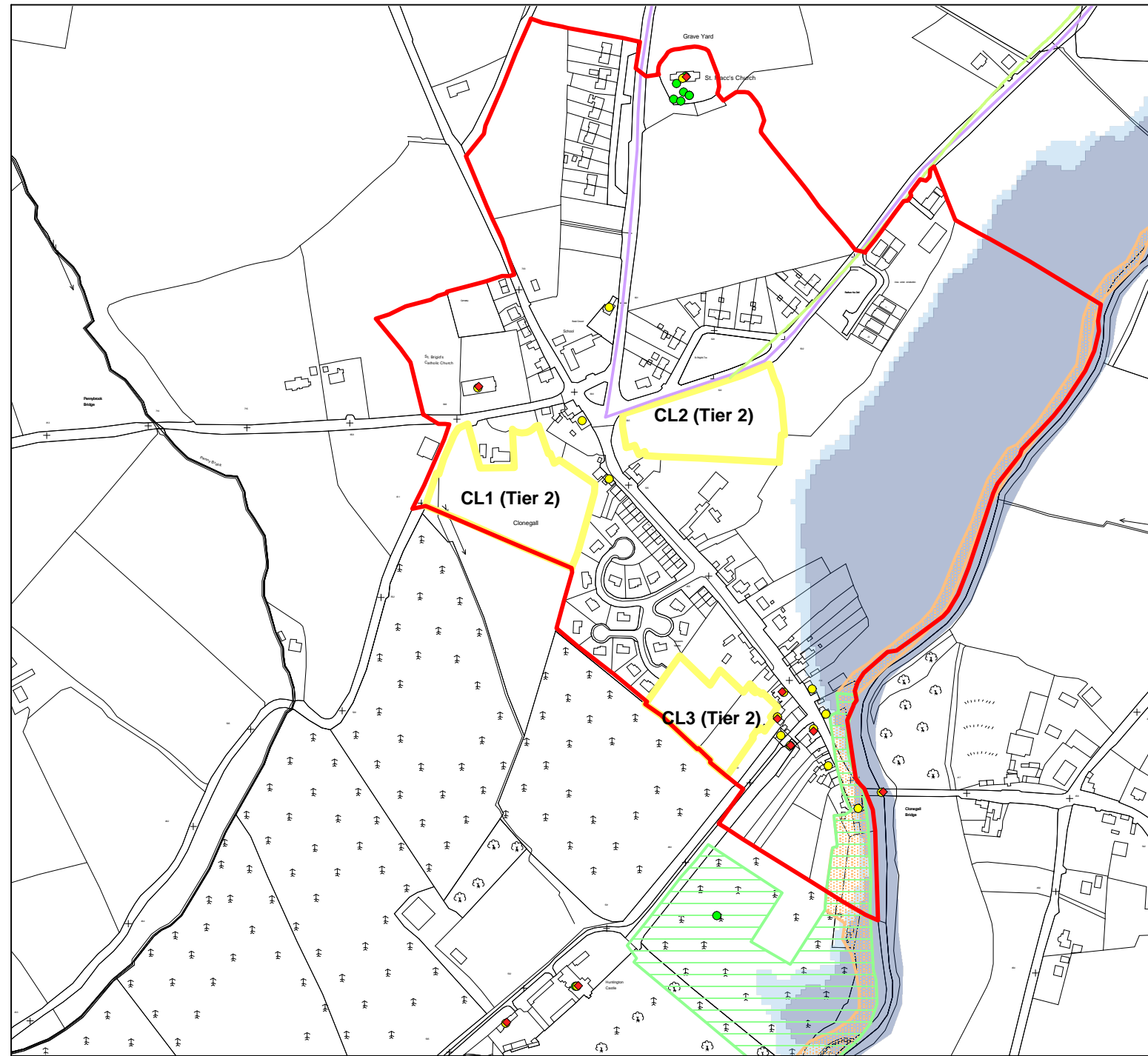


CARLOW COUNTY
DEVELOPMENT PLAN
2022 - 2028



Legend

-  National Inventory of Architectural Heritage
-  Record of Protected Structures
-  National Monuments
-  Public Right of Ways
-  Slí Na Sláinte Walking Routes
-  Trails of the Saints
-  Architectural Conservation Areas
-  Infrastructure Assessment Lands
-  Natural Heritage Areas
-  Proposed Natural Heritage Areas
-  Special Areas of Conservation
-  Flood Zone A - Chance of Flooding Once Every 100 years
-  Flood Zone B - Chance of Flooding Once Every 1000 years
-  Clonowgall Village Boundary



**Clonowgall Village (Larger Served) 2022 - 2028
Objectives Map**



**CARLOW COUNTY COUNCIL
FORWARD PLANNING SECTION**