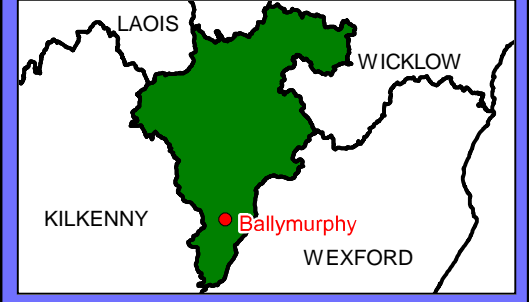





CARLOW COUNTY
DEVELOPMENT PLAN
2022 - 2028

Ballymurphy
Rural Village and Flood Zone Map
(Rural Node - Unserviced)



- Legend**
-  Settlement Boundary
 -  Flood Zone A
 -  Flood Zone B

