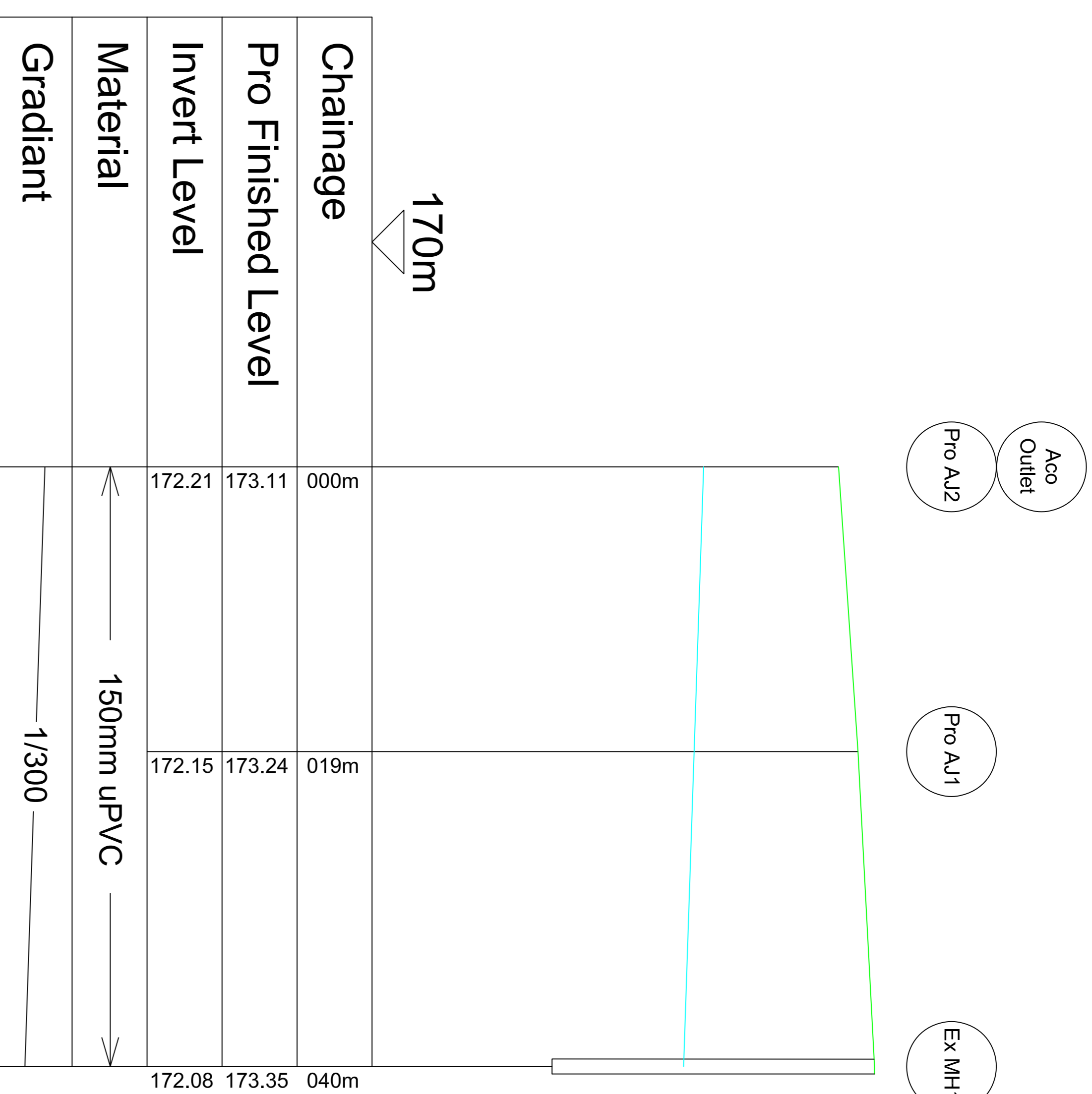
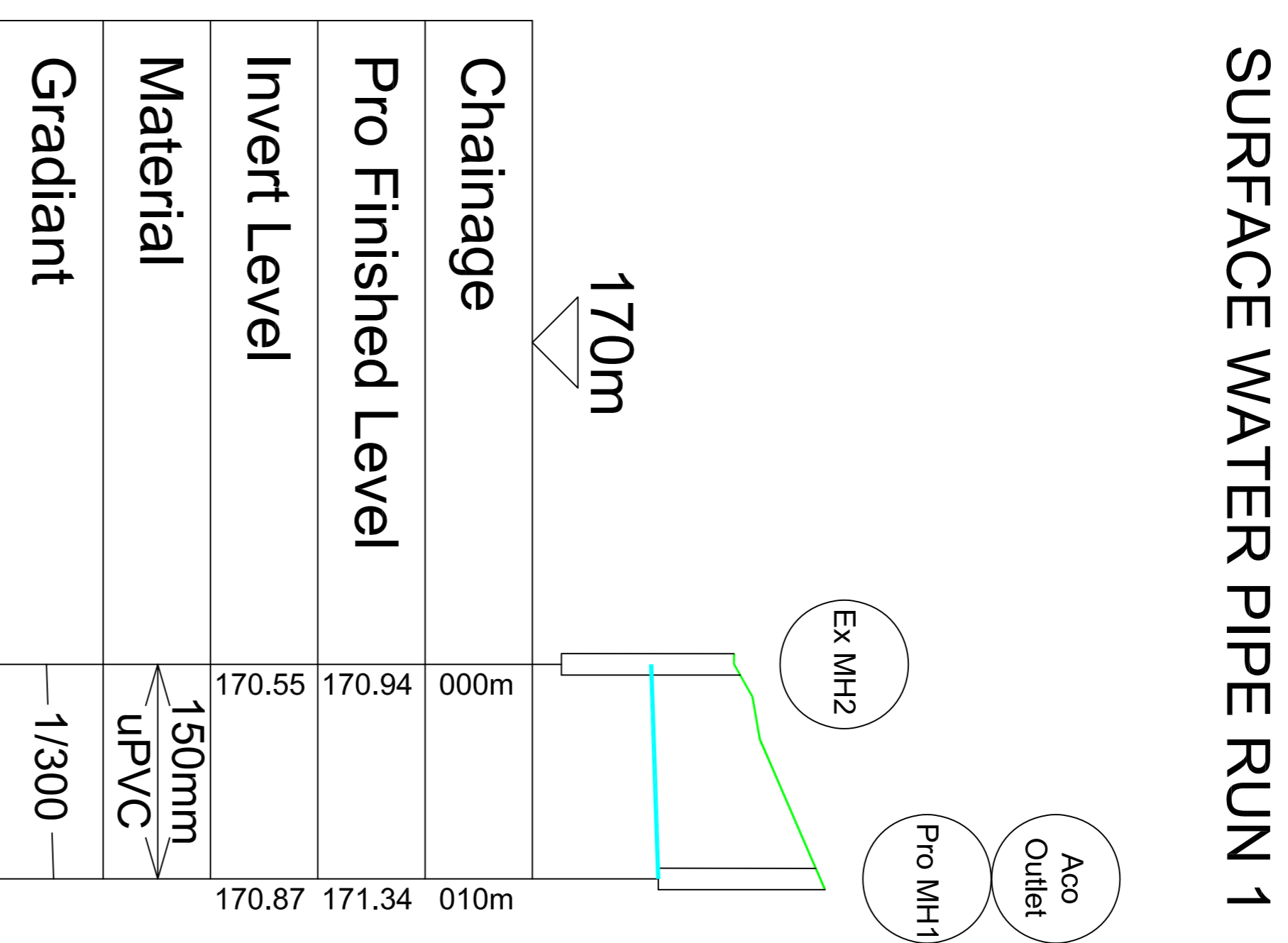
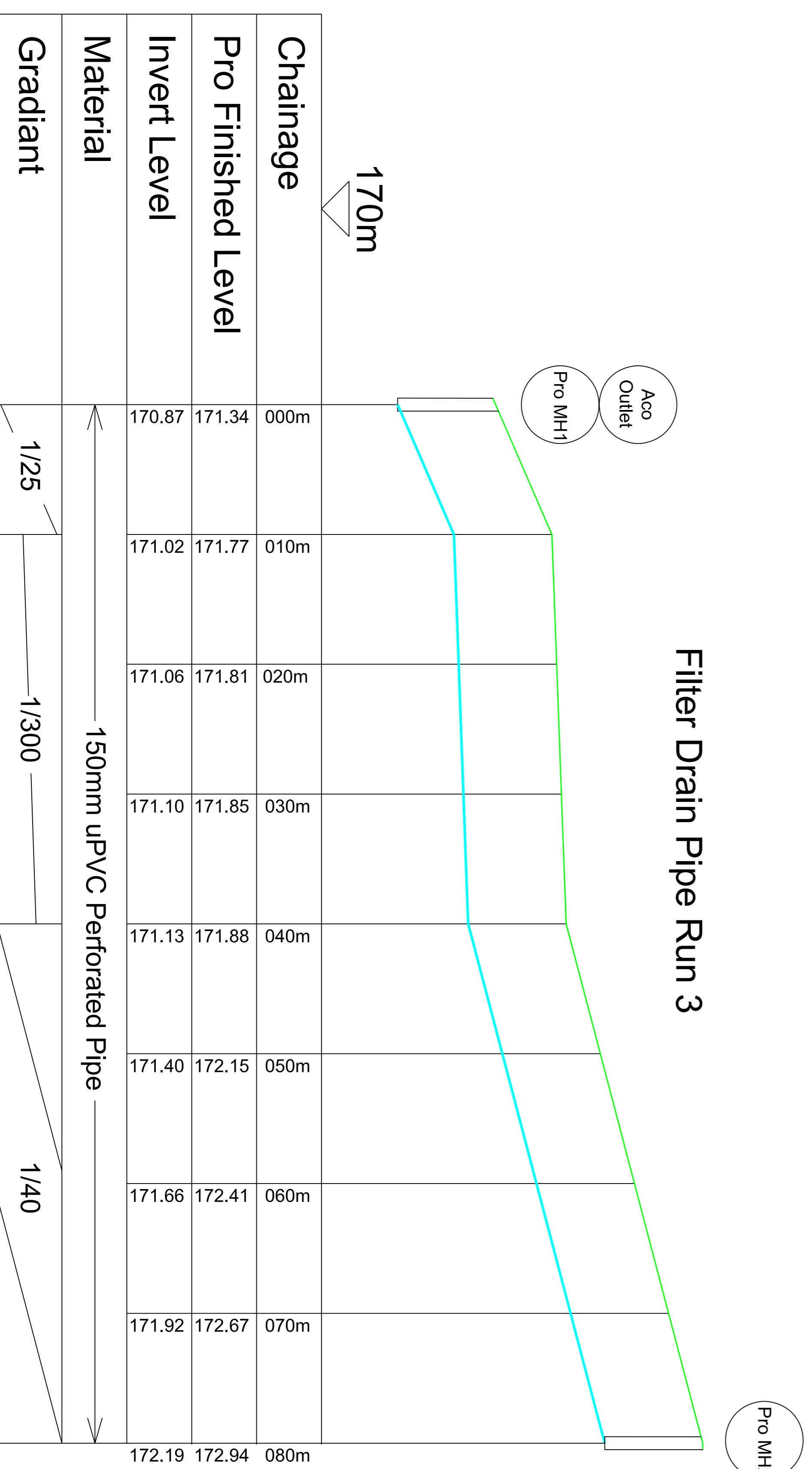


SURFACE WATER PIPE RUN 2



Filter Drain Pipe Run 3



NOTES

1. This drawing is the property of Carlow County Council. It is a confidential document and must not be copied, reproduced, or otherwise disseminated without prior written consent. Do not SCALE, use figured dimensions only, fit in doubt, etc.
2. If in doubt, ask.

OSI Survey
Includes Ordnance Survey Ireland data provided under OLI Licence Number 3021051, N14.1, 025. Unauthorised reproduction infringes Ordnance Survey Ireland and Government of Ireland Copyright. © Ordnance Survey Ireland 2022

NTA
Údarás Náisiúnta Iompair
 National Transport Authority
 WORKING IN PARTNERSHIP WITH THE
 NATIONAL TRANSPORT AUTHORITY

CARLOW COUNTY COUNCIL
GOVERNMENT OF IRELAND
CARLOW COUNTY COUNCIL
ACTIVE TRAVEL DEPARTMENT
 Director Of Services: Pádraig Ó'Séainn
 County Hall, Athy Road, Carlow
 Phone: (059) 9171030
 Email: activetravel@carlowoco.ie

Project: CW/22/0002 -
**MOUNTAIN VIEW LINK,
 HACKETSTOWN**

Title: DRAINAGE SECTIONS

Drawn by:	B.G.	Job No:	CW/22/0002
Checked by:	S.L.	Drawn Loc:	XXXXXXXXXXXXXX
Approved by:	P.O.G.	Dwg. No:	CW220002/7
Scale:	1:250 / 1:25 @A1	Rev:	D2
Date:	13/04/2022		