



NOTES

1. This drawing is the property of Carlow County Council. It is a confidential document and must not be copied, reproduced, or disseminated without prior written consent. Do not SCALE. Use figured dimensions only.
2. If in doubt, ask.

 **Area of Site Clearance**

 **Wall to Be Demolished**


 **OSI Survey**
Includes: Ordnance Survey Ireland data downloaded under OAI Licence Number: 2021051_N14_025. Unauthorised reproduction infringes Ordnance Survey Ireland and Government of Ireland Copyright. © Ordnance Survey Ireland 2022

NTA
Údarás Náisiúnta Iompair
 National Transport Authority
 WORKING IN PARTNERSHIP WITH THE
 NATIONAL TRANSPORT AUTHORITY

No.	Date	Amendment / Issue	App.
D2	13/04/22	Alterations to Project Pack	P.O.G.
D1	12/04/22	Original Draft Design for Approval	P.O.G.
S		Sketch	
D		D - Detail Design	
P		P - Planning	
C		C - Construction	

CARLOW COUNTY COUNCIL
 COUNTY COUNCIL
GOVERNMENT OF IRELAND

CARLOW COUNTY COUNCIL
 ACTIVE TRAVEL DEPARTMENT
 Director Of Services: Pádraig O'Scannain
 County Hall, Athy Road, Carlow
 Phone: (059)8171000
 Email: activetravel@carlowco.ie

 **Engineers Ireland**
 Carlow Local Authorities, A CPE Accredited Company

Project: CW/22/0002 -
 MOUNTAIN VIEW LINK,
 HACKETSTOWN

Title: SITE CLEARANCE AND
 DEMOLITION

Drawn by:	B.G.	Job No:	CW/22/0002
Checked by:	S.L.	Dwg. Loc:	XXXXXXXXXXXXXX
Approved by:	P.O.G.	Dwg. No:	CW220002/2
Scale:	1:1000 @A1	Rev:	D2
Date:	13/04/22		



Saint John's Catholic Church

The Orchard