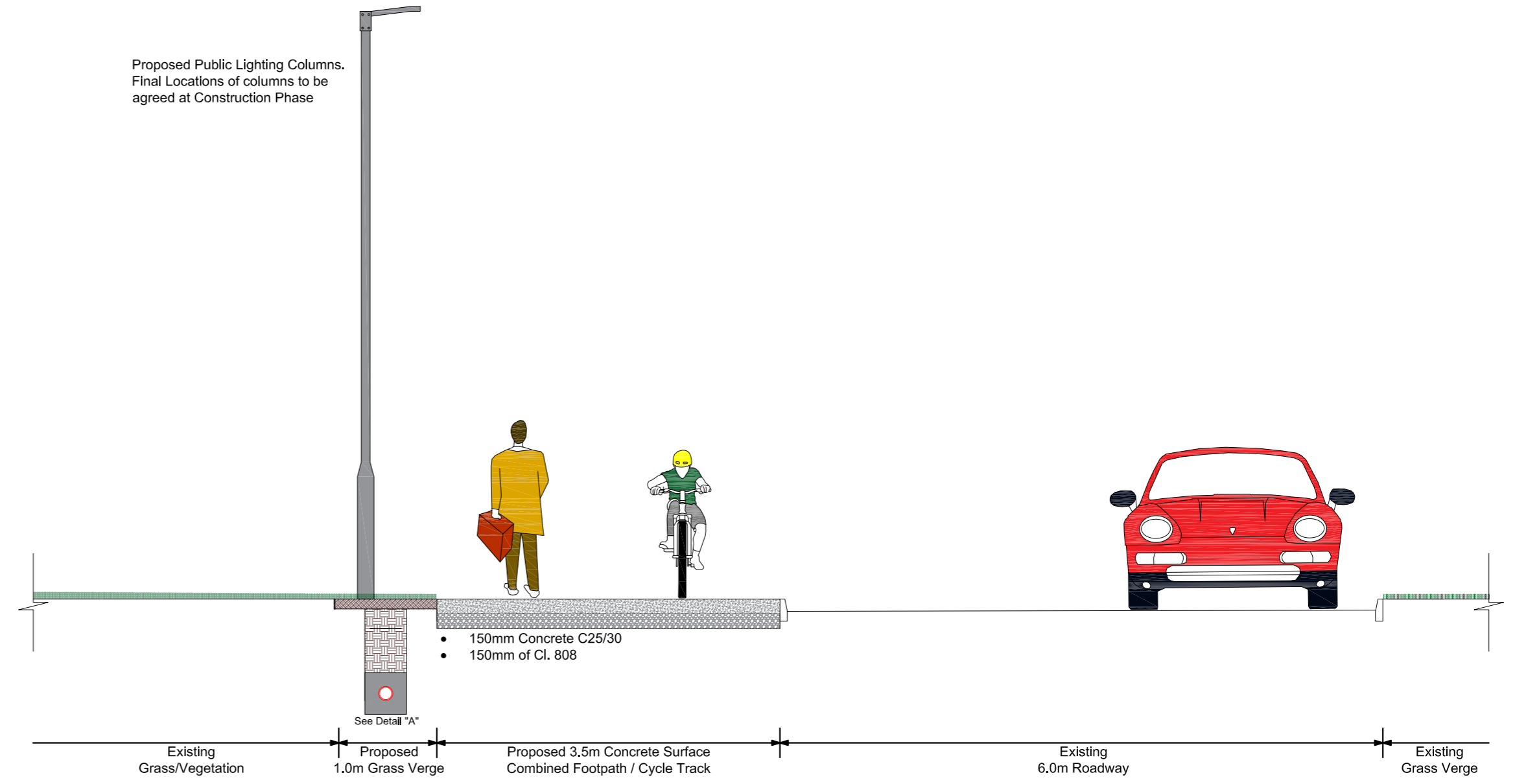
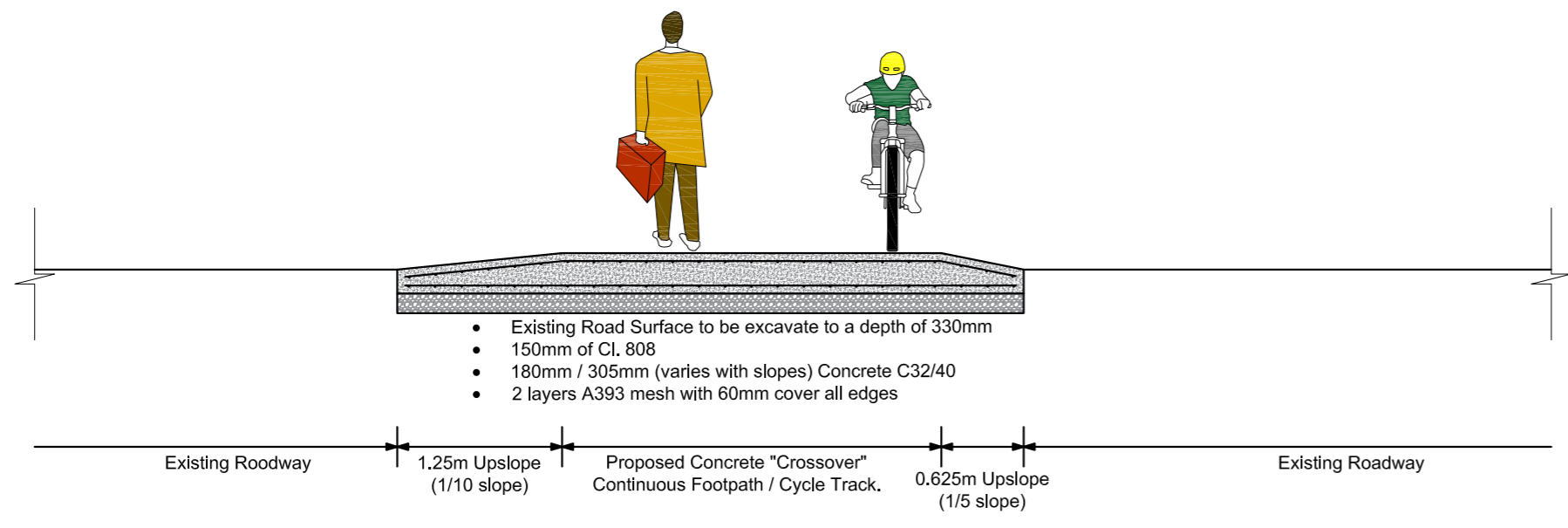


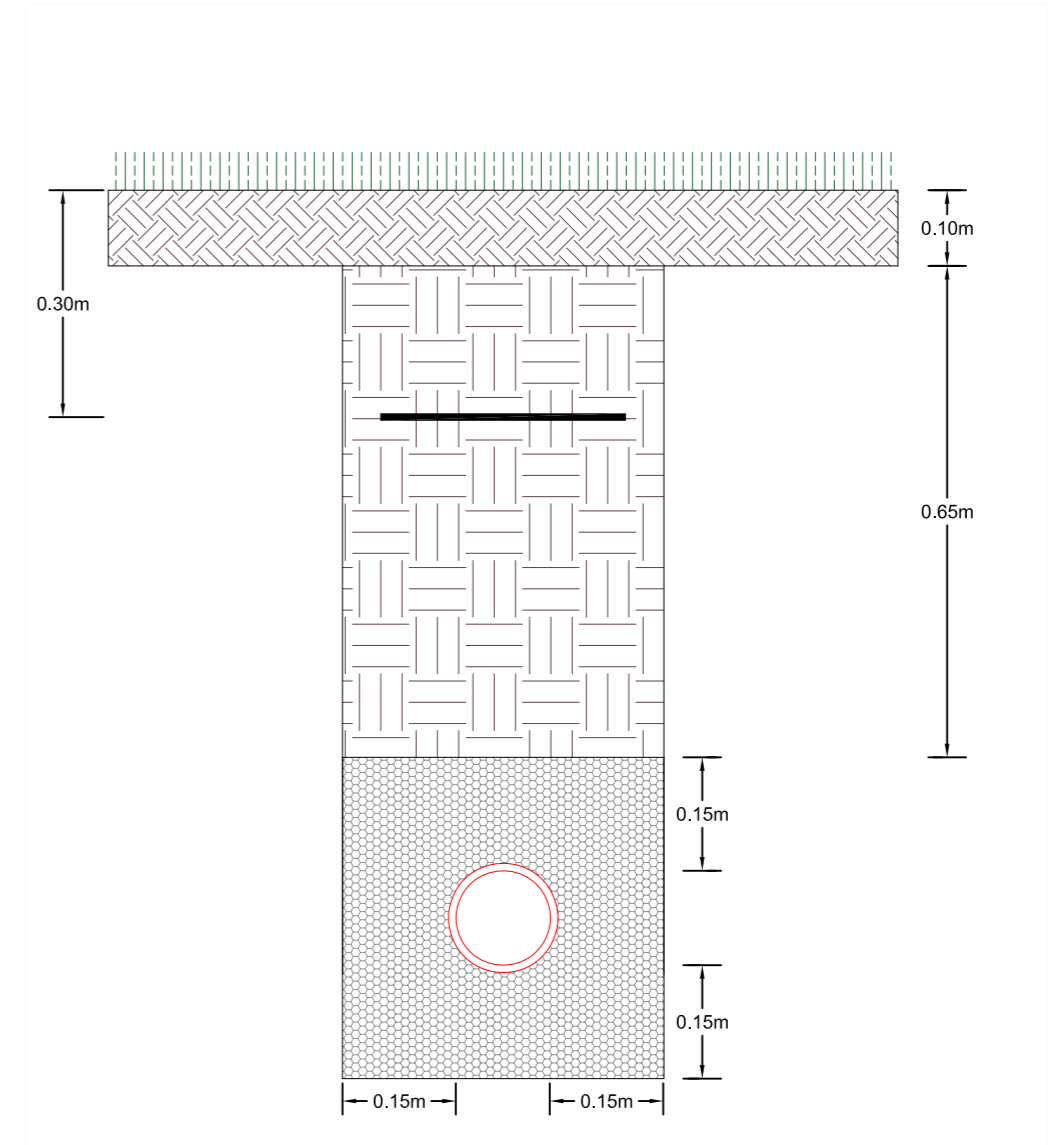
SECTION A-A



SECTION B-B



SECTION C-C



- 100mm Imported Topsoil, raked & seeded with grass.
- 650mm Selected backfill (varies) (min)
- 125mm Red uPVC ducting with 150mm bedding & surround of pea gravel. Draw rope to be installed in ducting for installation of public lighting cabling.
- Marker Tape laid at 300mm from finished Ground Level

DETAIL "A"
Scale 1/10

NOTES

Includes Ordnance Survey Ireland data reproduced under Osi Licence Number 2021/OSI_NMA_025. Unauthorised reproduction infringes Ordnance Survey Ireland and Government of Ireland Copyright © Ordnance Survey Ireland 2022

NTA
Údarás Náisiúnta Iompair
National Transport Authority
WORKING IN PARTNERSHIP WITH THE NATIONAL TRANSPORT AUTHORITY

No.	Date	App.	Amendment / Issue	App.
P2	11/04/22		Part 8 Planning	P.O.G.
P1	11/02/22		Part 8 Planning	P.O.G.
D3	10/02/22		NTA Revisions	P.O.G.
D2	03/02/22		Issued to NTA for Approval	P.O.G.
D1	28/01/22		DRAFT PART 8 DRAWING FOR DISCUSSION	P.O.G.

CARLOW COUNTY COUNCIL
CONBHALLE CHOINTEA CHEATHARACHA

CARLOW COUNTY COUNCIL
ACTIVE TRAVEL DEPARTMENT
Director Of Services: Padraig O'Gorman
County Hall, Athy Road, Carlow
Phone: (059)9170300
Email: activetravel@carlowcoco.ie

Carlow Local Authorities, a CPD Accredited Company

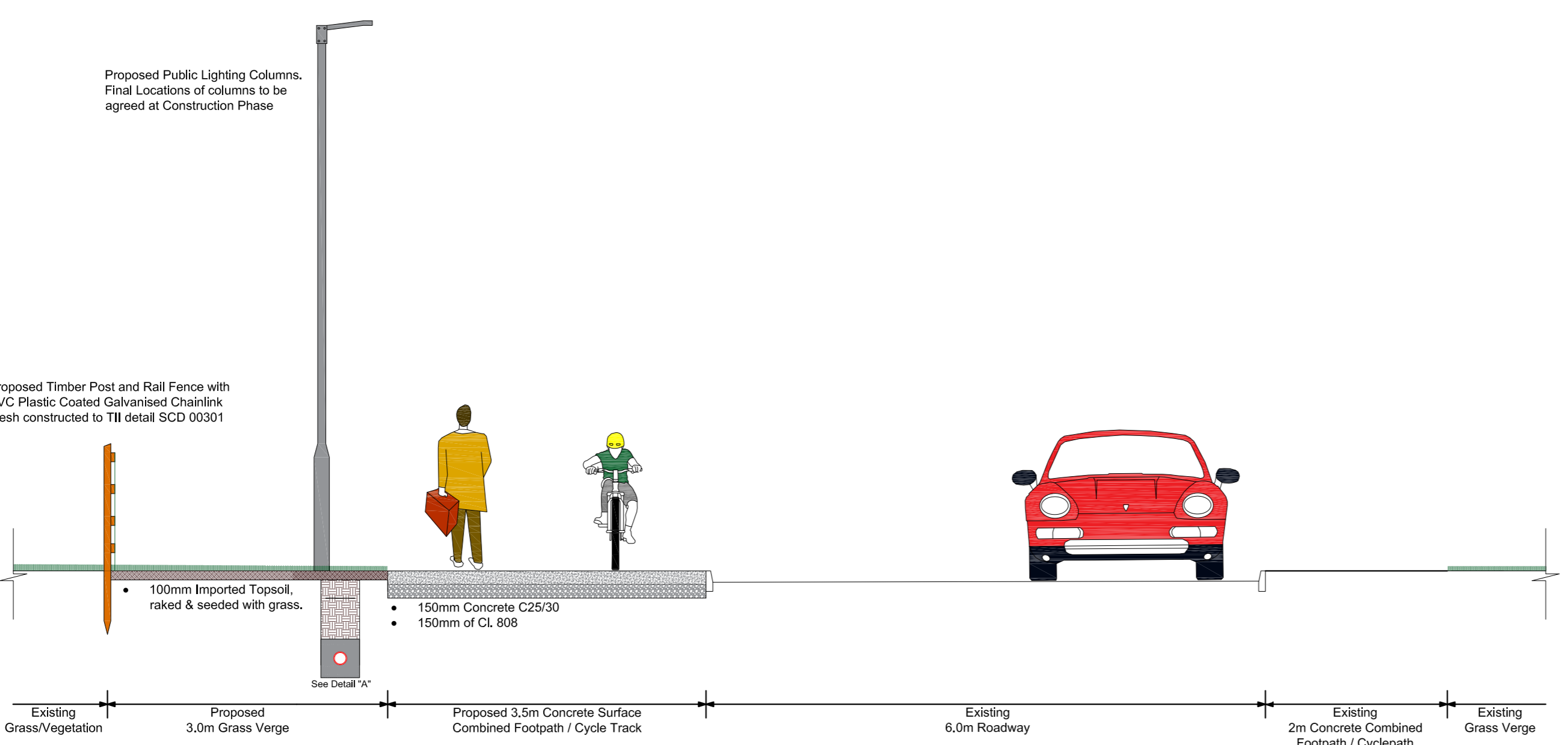
Project:

CW/21/0008
TULLOW ORBITAL FOOTPATH
PHASE 2

Title:

PART 8 APPLICATION
CROSS SECTIONS
DRAWING 1 OF 2

Drawn by:	B.G.	Job No:	XXXXXXXXXXXX
Checked by:	S.L.	Drw Loc:	XXXXXXXXXXXX
Approved by:	P.O.G.	Drg. No:	CW210008/part8/03
Scale:	1/50	Rev:	P2
Date:	28/01/2022		



SECTION D-D