

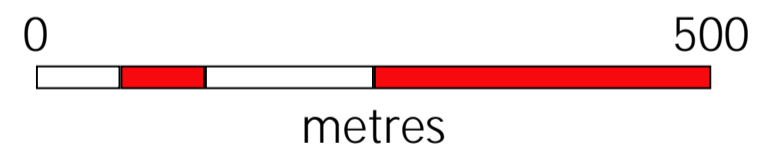


Date of Zoning: 10/11/2025
(Variation No. 2 of the Carlow County Development Plan 2022 - 2028 Muine Bheag / Royal Oak District Town Plan 2025))

Legend

-  Land Zoned Residential
Total Area: 101.10 ha
-  Land Zoned Mixed Use
(including residential)
Total Area 3.15 ha



Muine Bheag