

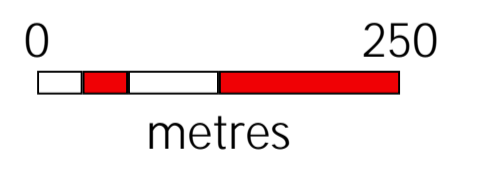


**Date of Zoning: 30/07/2024**  
**Date of Wastewater Provision: 08/09/2025**  
Carlow-Graiguecullen Joint Urban Local Area  
Plan 2024-2030 (as relating to functional area  
within Co. Carlow)

- Legend**
-  Land Zoned Residential  
Total Area: 382.54 ha (Maps 1 to 5)
  -  Land Zoned Mixed Use  
(including residential)  
Total Area: 10.58 ha (Maps 1 to 5)



# Map 4



## Carlow Town and Environs