



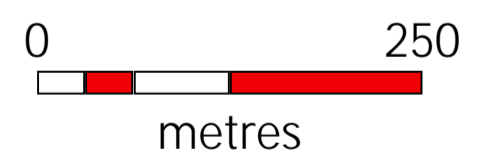


Date of Zoning: 30/07/2024
Date of Wastewater Provision: 08/09/2025
(Carlow-Graiguecullen Joint Urban Local Area
Plan 2024-2030 (as relating to functional area
within Co. Carlow))

- Legend**
-  Land Zoned Residential
Total Area: 382.54 ha (Maps 1 to 5)
 -  Land Zoned Mixed Use
(including residential)
Total Area: 10.58 ha (Maps 1 to 5)

Map 3

(See enlarged Map 5 for Carlow
Town Centre)



Carlow Town and Environs

