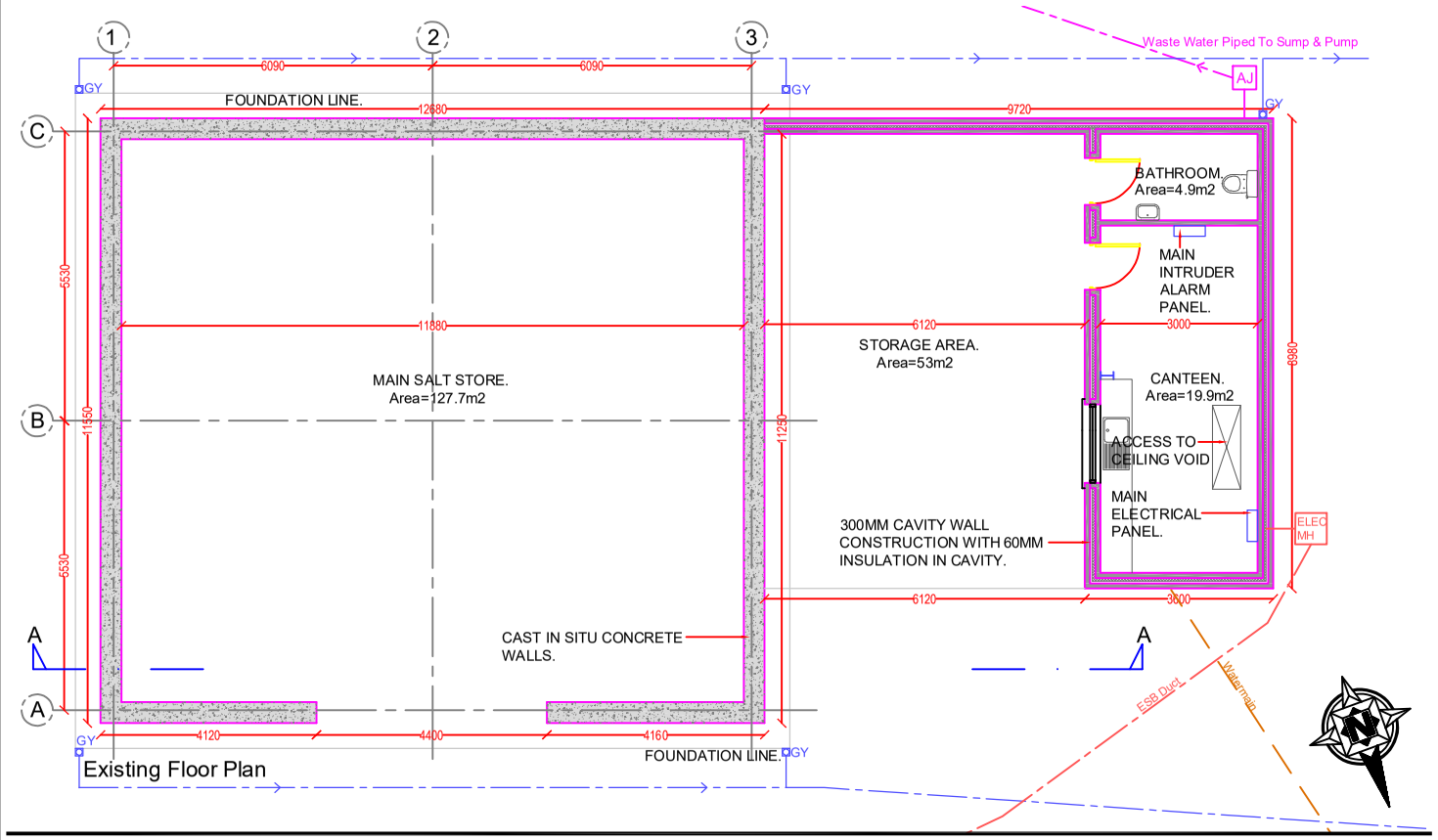

Existing Floor Plan

.\Survey\Photo 1.jpg

.\Survey\Photo 2.jpg

Photos Of Existing Salt Store

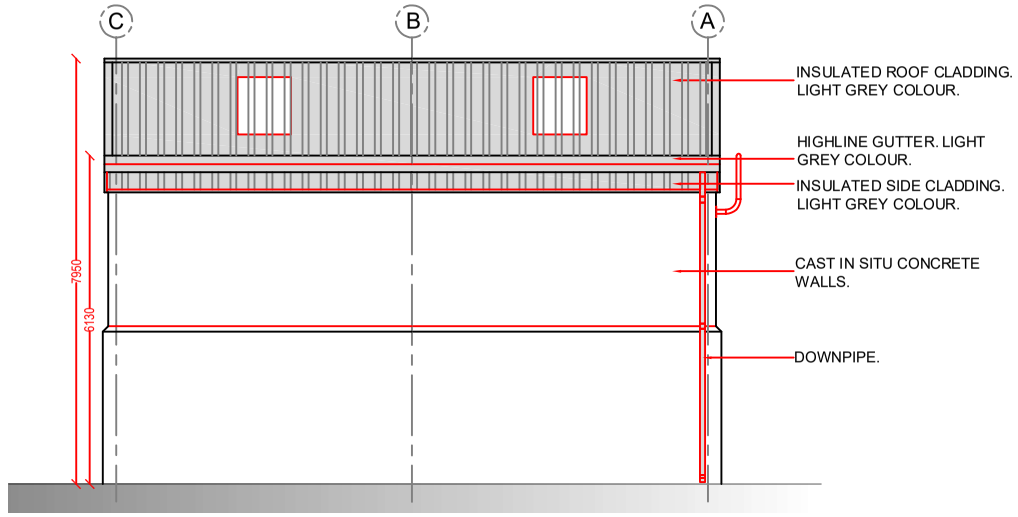

Existing East Elevation

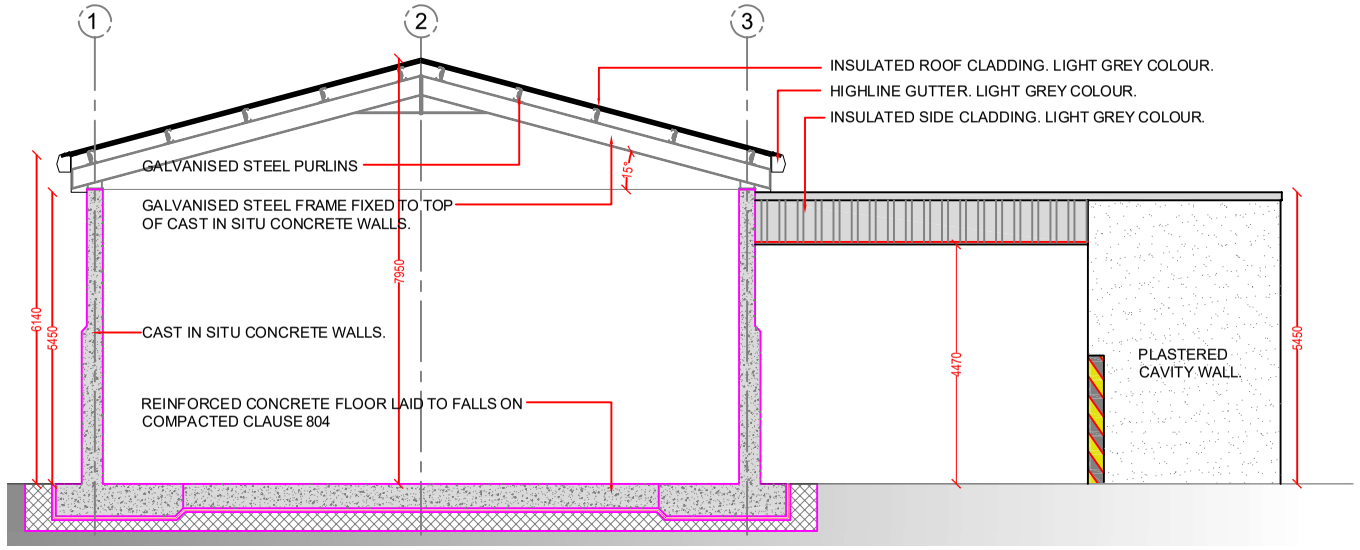

Existing Section A-A

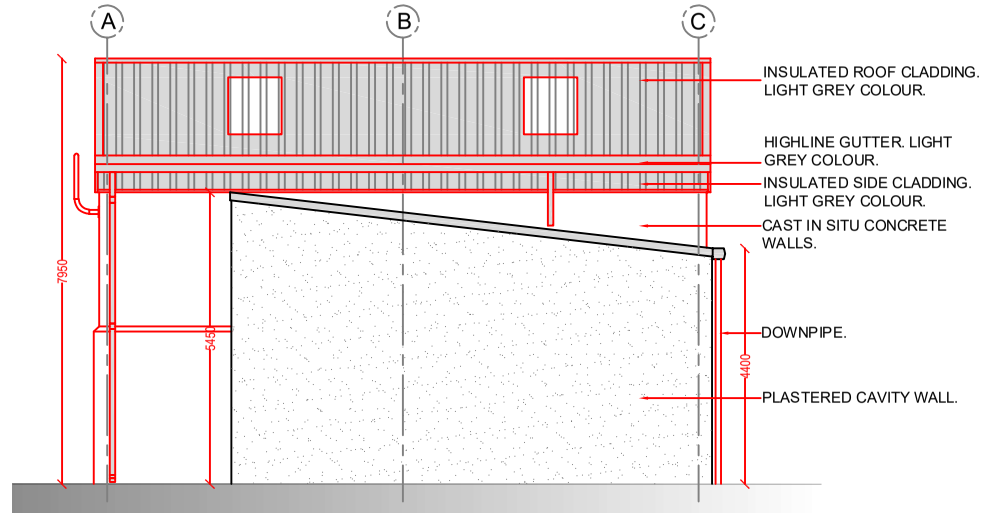

Existing West Elevation

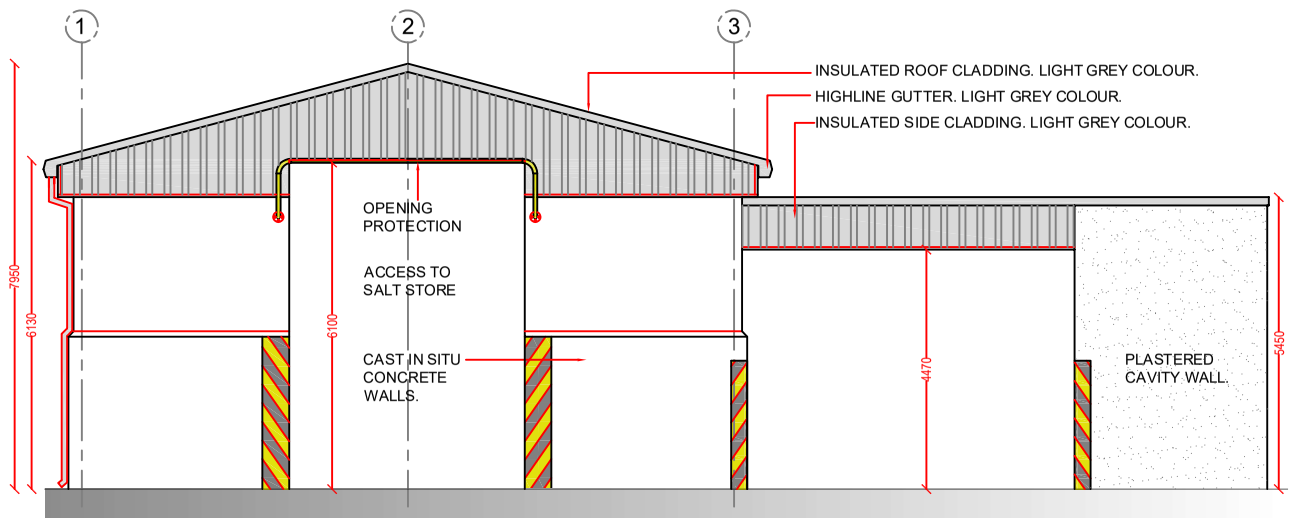

Existing North Elevation

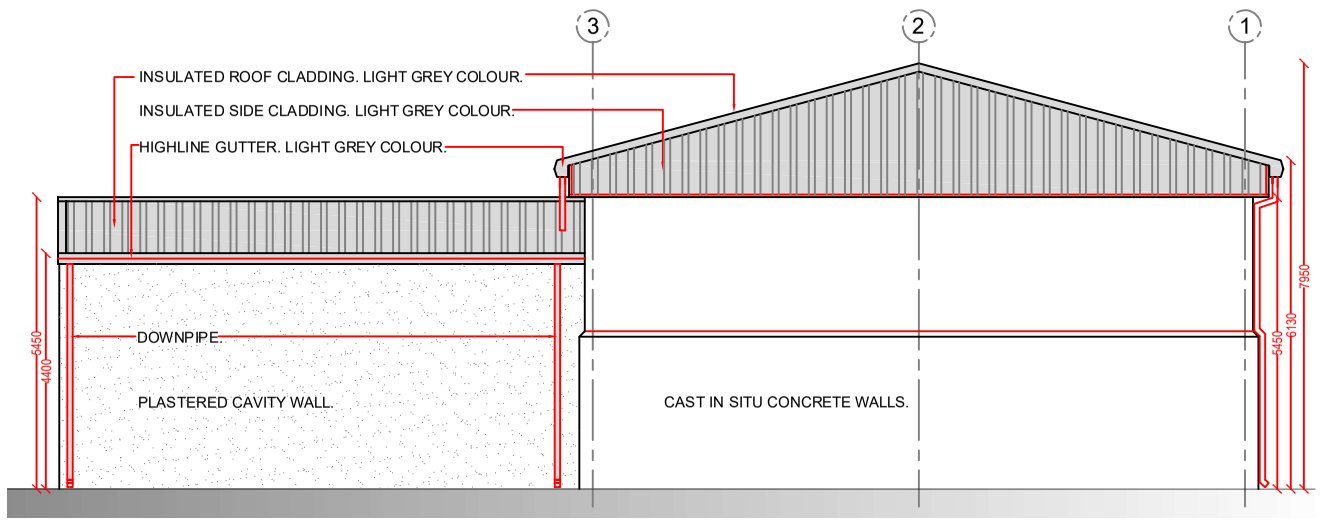

Existing South Elevation

Existing Salt Store Plan,Section and Elevations

Scale 1:100

NOTES

1. This drawing is the property of Carlow County Council, it is a confidential document and must not be copied, used, or its content divulged without prior written consent.
2. DO NOT SCALE, use figured dimensions only, if in doubt ask.

Legend

- Existing Building Floor Area=205.5m2
- Existing Surface Water Pipes & Gullies. GY
- Existing Waste Water Pipes & AJ. AJ
- Existing ESB Duct & Manhole. ELEC MH
- Existing ESB Watermain.

Includes Ordnance Survey Ireland data reproduced under OSi Licence Number 2021/OSi NMA 025 Unauthorised reproduction infringes Ordnance Survey Ireland and Government of Ireland Copyright © Ordnance Survey Ireland 2021

No.	Date	Amendment / Issue	App.
A	21/10/21	For Review	POG

COMHAIRLE CONTAE CHEATHARLACH
CARLOW COUNTY COUNCIL

Seirbhísí Iompair / Transportation
Oifigí an Chontae, Bóthar Átha Í, Ceatharlach, R93E7R7
County Buildings, Athy Road, Carlow, R93E7R7

E: roads@carlowcoco.ie

Project:
New Equipment Storage Buildings at, Powerstown, Co.Carlow.

Title:
Existing Salt Storage Building, Plan,Section & Elevations.

Drawn by:	D.D.	Job No: A100	
Checked by:	R.W.	Drw Loc: -	
Approved by:	P.O'G.	Drg. No: A103	Rev: A
Scale: 1/100@A2			
Date: 16/06/2023			