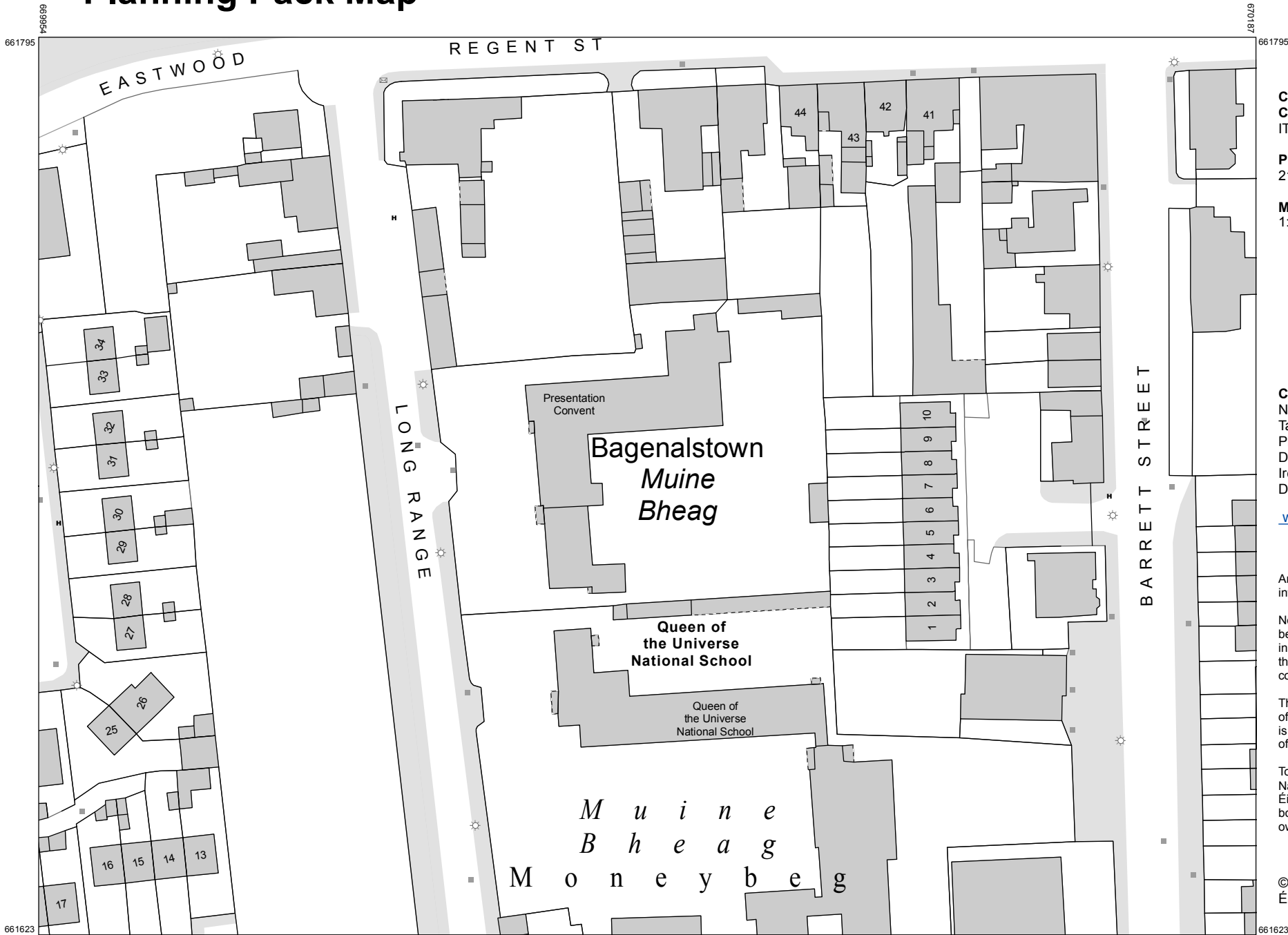


# Planning Pack Map



Tailte  
Éireann



**CENTRE COORDINATES:**  
ITM 670071,661709

**PUBLISHED:** 21/03/2023  
**ORDER NO.:** 50324359\_2

**MAP SERIES:** 1:1,000  
**MAP SHEETS:** 4650-13

**COMPILED AND PUBLISHED BY:**  
National Mapping Division of  
Tailte Éireann,  
Phoenix Park,  
Dublin 8,  
Ireland.  
D08F6E4

[www.tailte.ie](http://www.tailte.ie)

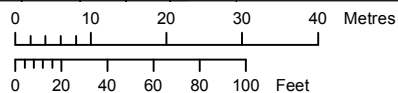
Any unauthorised reproduction  
infringes Tailte Éireann copyright.

No part of this publication may  
be copied, reproduced or transmitted  
in any form or by any means without  
the prior written permission of the  
copyright owner.

The representation on this map  
of a road, track or footpath  
is not evidence of the existence  
of a right of way.

Topographic maps produced by the  
National Mapping Division of Tailte  
Éireann never show legal property  
boundaries, nor do they show  
ownership of physical features.


© National Mapping Division of Tailte  
Éireann, 2023. All rights reserved.



**OUTPUT SCALE: 1:1,000**

**CAPTURE RESOLUTION:**  
The map objects are only accurate to the  
resolution at which they were captured.  
Output scale is not indicative of data capture scale.  
Further information is available at:  
[www.osi.ie](http://www.osi.ie); search 'Capture Resolution'

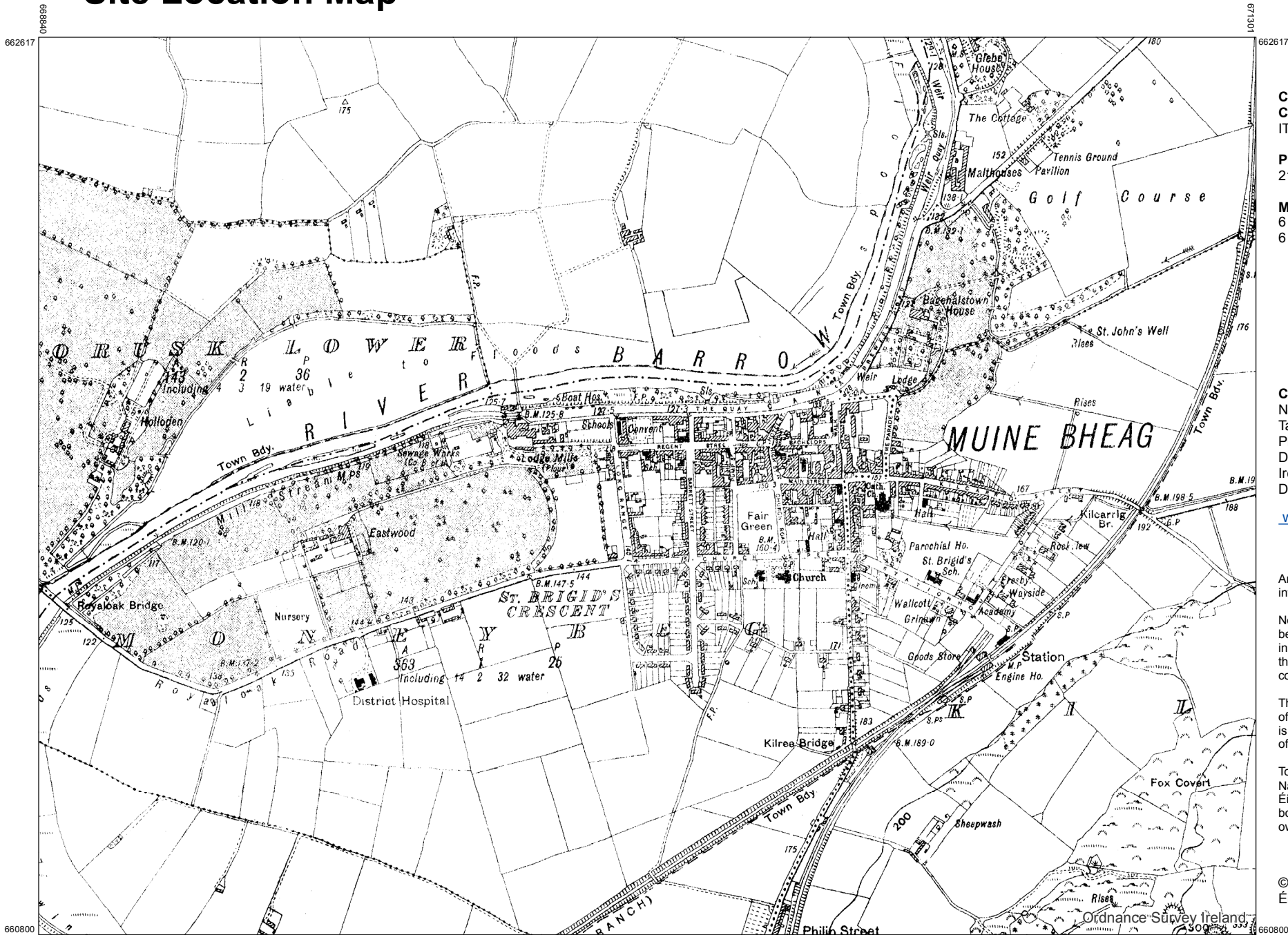
**LEGEND:**  
To view the legend visit  
[www.osi.ie](http://www.osi.ie) and search for  
'Large Scale Legend'



# Site Location Map



Tailte Éireann



**CENTRE COORDINATES:**  
ITM 670071,661709

**PUBLISHED:** 21/03/2023  
**ORDER NO.:** 50324359\_2

**MAP SERIES:** 6 Inch Raster  
**MAP SHEETS:** CW016  
6 Inch Raster KK016

**COMPILED AND PUBLISHED BY:**  
National Mapping Division of  
Tailte Éireann,  
Phoenix Park,  
Dublin 8,  
Ireland.  
D08F6E4

[www.tailte.ie](http://www.tailte.ie)

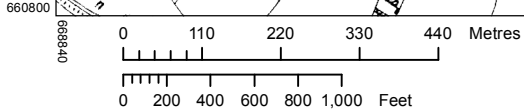
Any unauthorised reproduction  
infringes Tailte Éireann copyright.

No part of this publication may  
be copied, reproduced or transmitted  
in any form or by any means without  
the prior written permission of the  
copyright owner.

The representation on this map  
of a road, track or footpath  
is not evidence of the existence  
of a right of way.

Topographic maps produced by the  
National Mapping Division of Tailte  
Éireann never show legal property  
boundaries, nor do they show  
ownership of physical features.

© National Mapping Division of Tailte  
Éireann, 2023. All rights reserved.



**OUTPUT SCALE:** 1:10,560

**CAPTURE RESOLUTION:**  
The map objects are only accurate to the  
resolution at which they were captured.  
Output scale is not indicative of data capture scale.  
Further information is available at:  
[www.osi.ie](http://www.osi.ie); search 'Capture Resolution'

**LEGEND:**  
To view the legend visit  
[www.osi.ie](http://www.osi.ie) and search for  
'Large Scale Legend'



This map was produced by  
the National Mapping Division  
of Tailte Éireann, formerly  
Ordnance Survey Ireland (OSI)